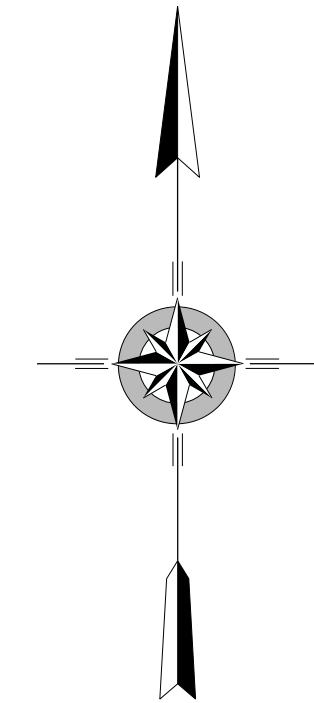
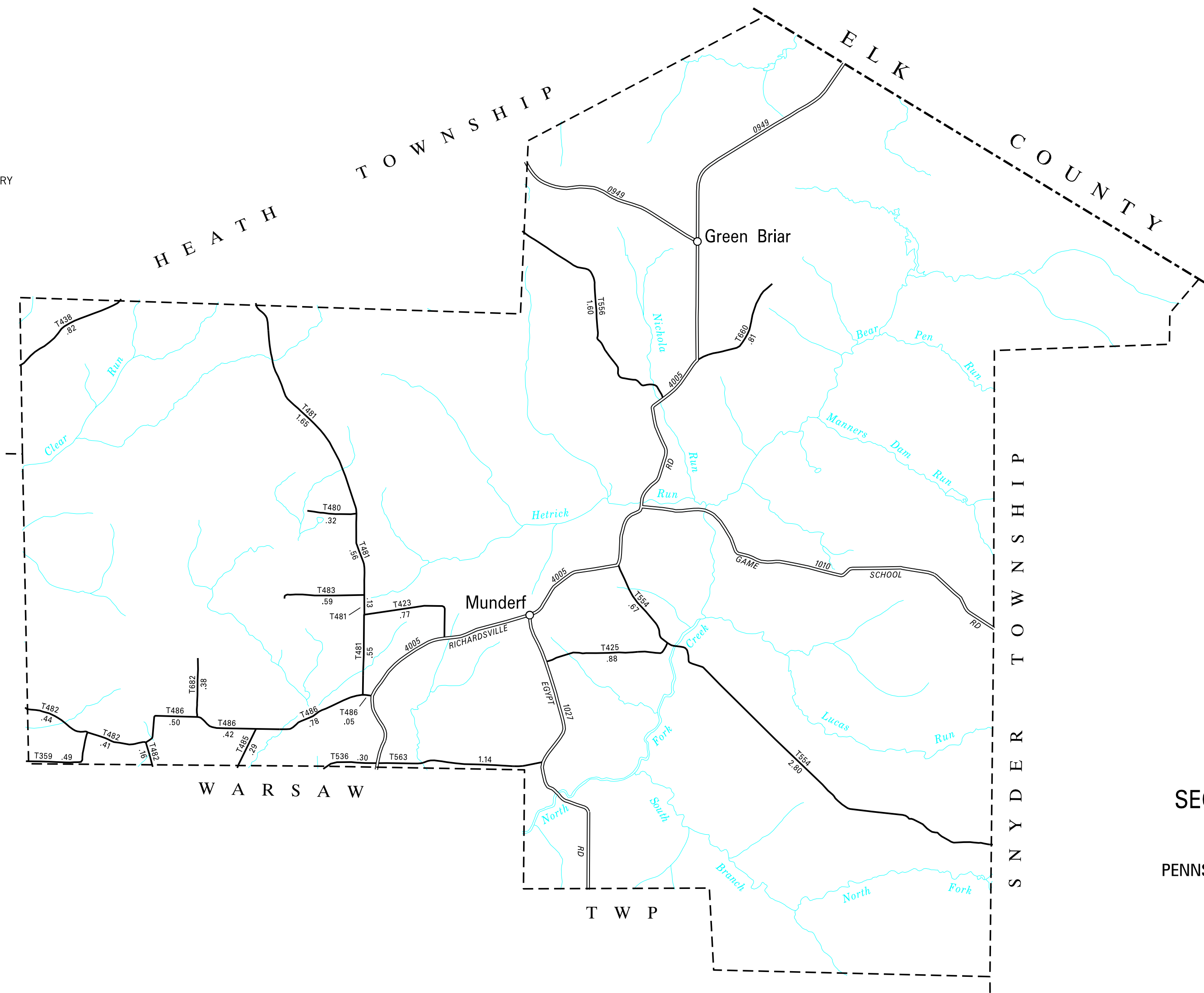


LEGEND

- LIMITED ACCESS HIGHWAY
- STATE ROUTE AND NUMBER
- STATE MAINTAINED BRIDGE ON TOWNSHIP ROAD
- TOWNSHIP ROAD, NUMBER AND SEGMENT LENGTH IN MILES
- IMPASSABLE TOWNSHIP ROAD
- OTHER ROAD
- RAILROAD (IN SERVICE)
- RAILROAD ABANDONED (TRACK RETAINED)
- STATE BOUNDARY
- COUNTY BOUNDARY
- TOWNSHIP BOUNDARY
- CITY OR BOROUGH BOUNDARY
- MUNICIPAL BUILDING
- SPLIT MILEAGE BETWEEN MUNICIPALITIES

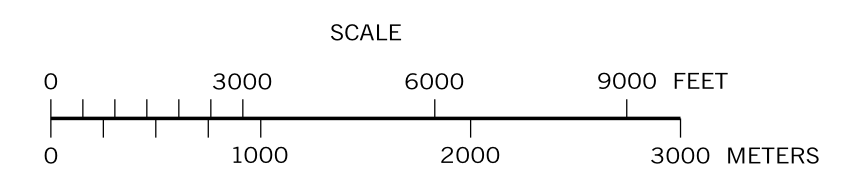
TOTAL MILES	
Township Road System	17.51
State Highway System	13.03
Total	30.54



**POLK
SECOND CLASS TOWNSHIP MAP
JEFFERSON COUNTY**

PREPARED BY THE
PENNSYLVANIA DEPARTMENT OF TRANSPORTATION
BUREAU OF PLANNING AND RESEARCH
GEOGRAPHIC INFORMATION DIVISION
IN COOPERATION WITH THE
U.S. DEPARTMENT OF TRANSPORTATION
FEDERAL HIGHWAY ADMINISTRATION
MUNICIPAL CODE 33 214

REVISED PER FORM 990 DATED 12-29-15



- 359 GILBERT RD
- 423 PLOTNER RD
- 425 RUSSEL RD
- 438 SPRING CREEK RD
- 480 MORTIMER RD
- 481 FIRETOWER RD
- 482 JINTOWN RD
- 483 McCLELLAND RD
- 485 BURCHER RD
- 486 DIXON RD
- 536 WINDFALL RUN RD
- 554 BOND RD
- 556 LOG CABIN RD
- 563 DAVIS RUN RD
- 660 McFADDEN RD
- 682 GREGG RD