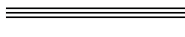
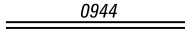
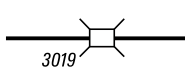
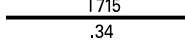



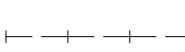

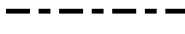
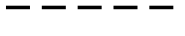



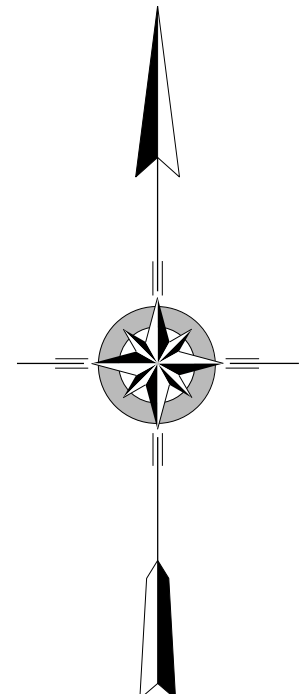
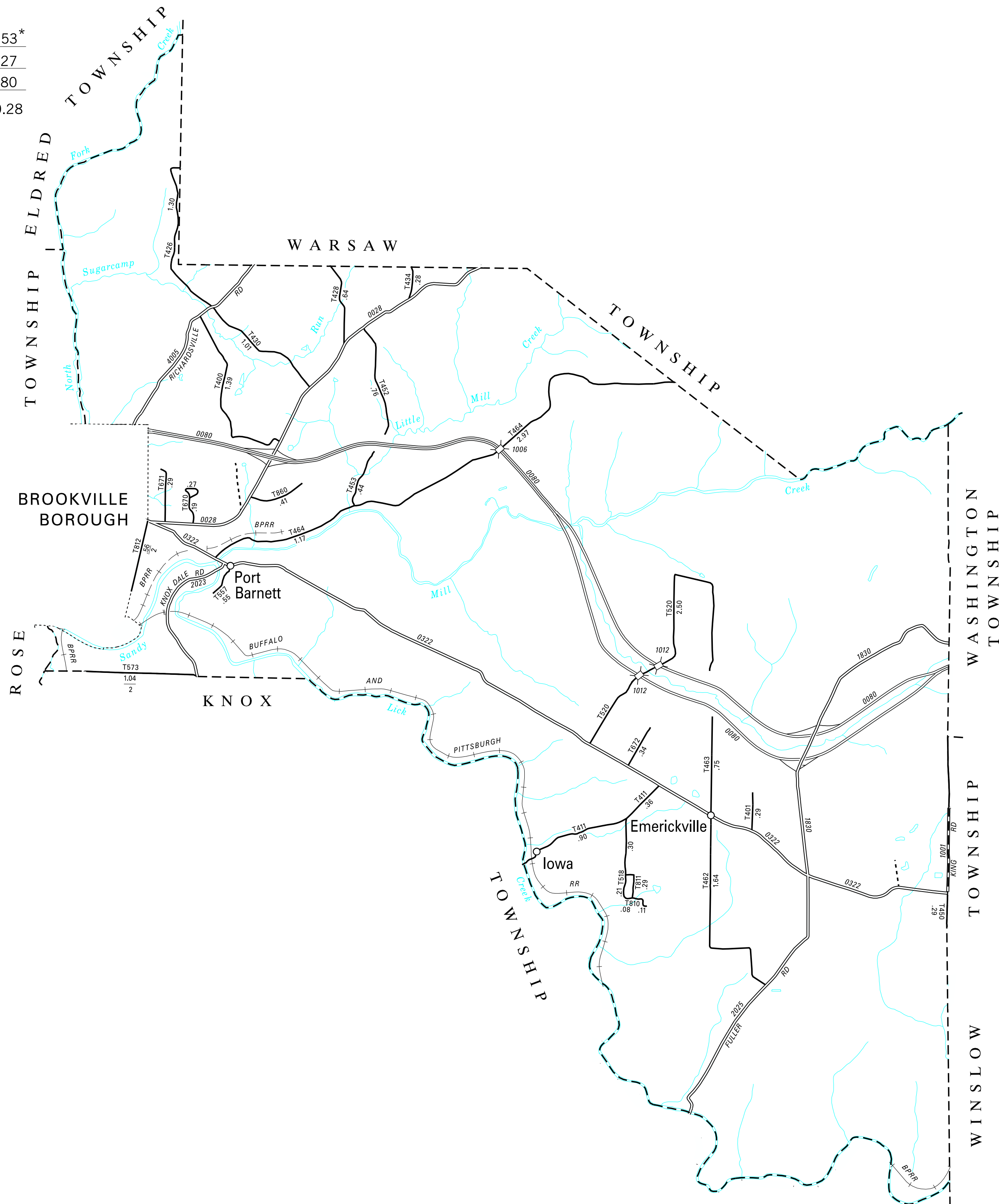


TOTAL MILES	
Township Road System	20.53*
State Highway System	25.27
Total	45.80

* Includes ACT 32 Turnback Mileage of 0.28

LEGEND

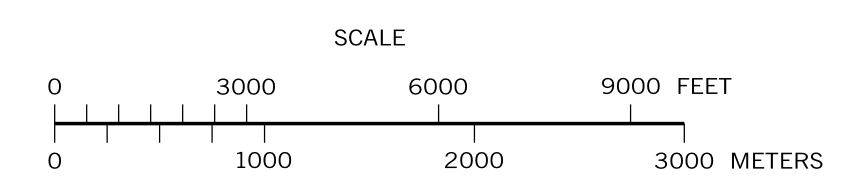
-  LIMITED ACCESS HIGHWAY
-  STATE ROUTE AND NUMBER
-  STATE MAINTAINED BRIDGE ON TOWNSHIP ROAD
-  TOWNSHIP ROAD, NUMBER AND SEGMENT LENGTH IN MILES
-  IMPASSABLE TOWNSHIP ROAD
-  OTHER ROAD
-  RAILROAD (IN SERVICE)
-  RAILROAD ABANDONED (TRACK RETAINED)
-  STATE BOUNDARY
-  COUNTY BOUNDARY
-  TOWNSHIP BOUNDARY
-  CITY OR BOROUGH BOUNDARY
-  MUNICIPAL BUILDING
-  SPLIT MILEAGE BETWEEN MUNICIPALITIES



PINE CREEK SECOND CLASS TOWNSHIP MAP JEFFERSON COUNTY

PREPARED BY THE
PENNSYLVANIA DEPARTMENT OF TRANSPORTATION
BUREAU OF PLANNING AND RESEARCH
GEOGRAPHIC INFORMATION DIVISION
IN COOPERATION WITH THE
U.S. DEPARTMENT OF TRANSPORTATION
FEDERAL HIGHWAY ADMINISTRATION
MUNICIPAL CODE 33 213

REVISED PER FORM 990 DATED 9-25-14



- 400 DAVIS RD
- 401 MGANINCH RD
- 411 IOWA RD
- 426 CHAMBERLIN RD
- 428 UPLINGER RD
- 430 BUTLER CEMETERY RD
- 434 MILLIRON RD
- 450 O DONNELL RD
- 452 KIRKMAN RD
- 453 LITTLE MILL CREEK RD
- 462 KERNER RD
- 463 LUTHERAN CEMETERY RD
- 464 SULGAR RD
- 518 ISHMAN RD
- 520 HATTEN RD
- 557 ENT RD
- 573 SENTNER HILL RD
- 670 McCULLOUGH DR
- 671 HANEY RD
- 672 CHURCH OF GOD CEMETERY RD
- 810 OAK DR
- 811 BEECH DR
- 812 EVANS ST
- 860 INDUSTRIAL PARK RD