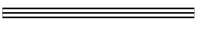
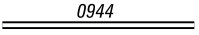
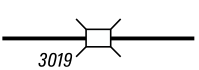
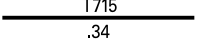


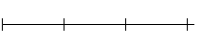
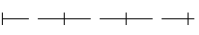


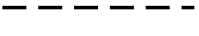



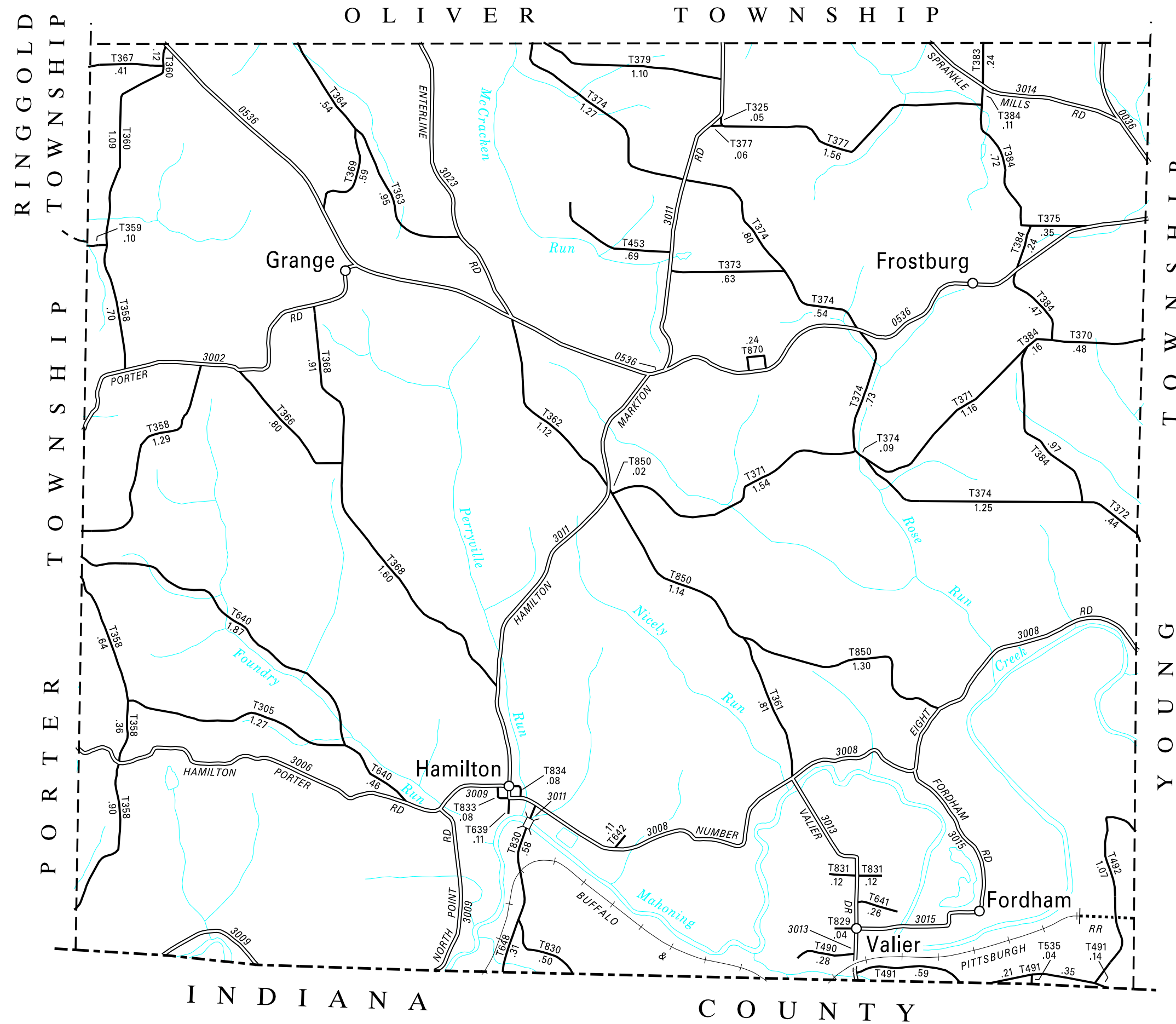


**LEGEND**

-  LIMITED ACCESS HIGHWAY
-  STATE ROUTE AND NUMBER
-  STATE MAINTAINED BRIDGE ON TOWNSHIP ROAD
-  TOWNSHIP ROAD, NUMBER AND SEGMENT LENGTH IN MILES
-  IMPASSABLE TOWNSHIP ROAD
-  OTHER ROAD
-  RAILROAD (IN SERVICE)
-  RAILROAD ABANDONED (TRACK RETAINED)
-  STATE BOUNDARY
-  COUNTY BOUNDARY
-  TOWNSHIP BOUNDARY
-  CITY OR BOROUGH BOUNDARY
-  MUNICIPAL BUILDING
-  SPLIT MILEAGE BETWEEN MUNICIPALITIES

TOTAL MILES	
Township Road System	39.87*
State Highway System	29.35
Total	69.22

\* Includes ACT 32 Turnback Mileage of 3.54



- 305 DEPP RD
- 325 G S ROAD EXT
- 358 EWING RD
- 359 PINE RUN RD
- 360 SAINT JOHN RD
- 361 FANHOUSE RD
- 362 ENTERLINE RD
- 363 REED RD
- 364 MOTERN RD
- 366 RUGHS BACK RD
- 367 BLOSE RD
- 368 SAINT JACOBS CHURCH RD
- 369 STOOPS RD
- 370 POERIO RD
- 371 BELL RD
- 372 DIAMOND RD
- 373 CLARK SMITH RD
- 374 HARPER RD
- 375 PERRY WAY
- 377 G S RD
- 379 COON RD
- 383 WACHOB DR
- 384 FROSTBURG RD
- 453 NORMAN SMITH RD
- 490 MEANS WAY
- 491 KACHMAR ST
- 492 LASKA RD
- 535 YODER RD
- 639 NEAL WAY
- 640 BLOSE HOLLOW RD
- 641 MONROE ST
- 642 HUFFMAN RD
- 648 HOOVER RD
- 829 CENTER ST
- 830 MILLER RD
- 831 MAHONING ST
- 833 SHEESLEY WAY
- 834 MITCHELL RD
- 850 MOHNEY RD
- 870 OWENS RD

(RECREATED BY: DT 3-20-01) (REVISED: 3-8-16)

**PERRY**  
**SECOND CLASS TOWNSHIP MAP**  
**JEFFERSON COUNTY**

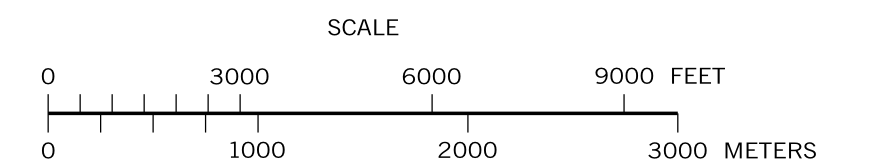
PREPARED BY THE  
 PENNSYLVANIA DEPARTMENT OF TRANSPORTATION

BUREAU OF PLANNING AND RESEARCH  
 GEOGRAPHIC INFORMATION DIVISION

IN COOPERATION WITH THE  
 U.S. DEPARTMENT OF TRANSPORTATION  
 FEDERAL HIGHWAY ADMINISTRATION

MUNICIPAL CODE 33 212

REVISED PER FORM 990 DATED 2-11-16



TYPE 5 MAP PERRY TOWNSHIP JEFFERSON COUNTY PENNSYLVANIA