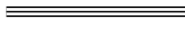
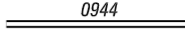
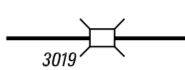
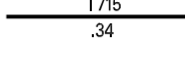










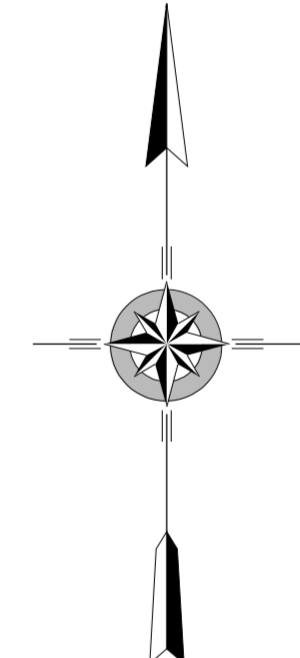
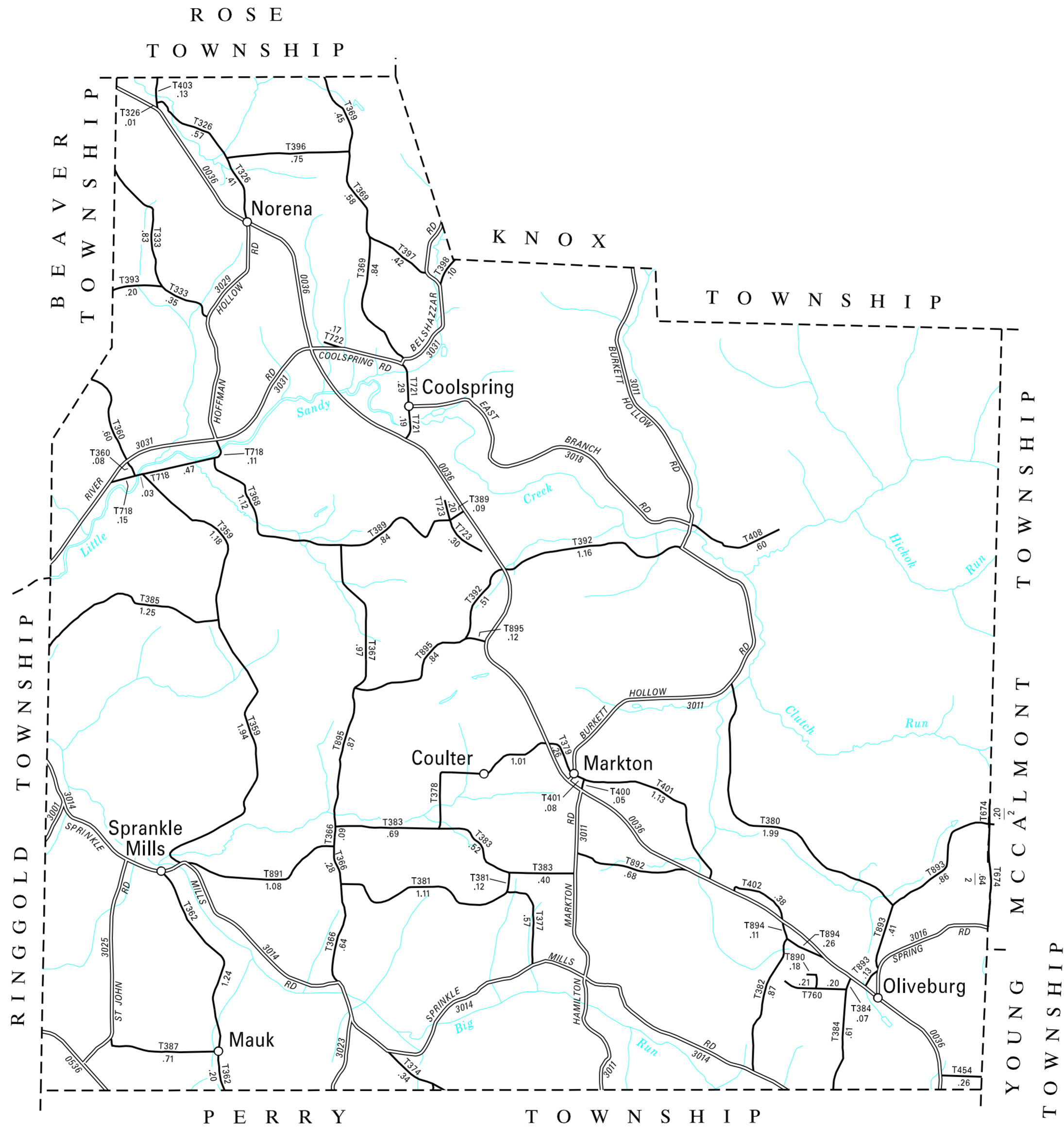


TOTAL MILES	
Township Road System	37.88*
State Highway System	30.65
Total	68.53

\* Includes ACT 32 Turnback Mileage of 0.19

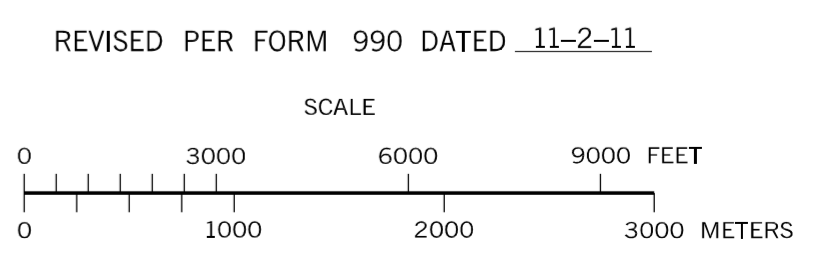
**LEGEND**

-  LIMITED ACCESS HIGHWAY
-  STATE ROUTE AND NUMBER
-  STATE MAINTAINED BRIDGE ON TOWNSHIP ROAD
-  TOWNSHIP ROAD, NUMBER AND SEGMENT LENGTH IN MILES
-  IMPASSABLE TOWNSHIP ROAD
-  OTHER ROAD
-  RAILROAD (IN SERVICE)
-  RAILROAD ABANDONED (TRACK RETAINED)
-  STATE BOUNDARY
-  COUNTY BOUNDARY
-  TOWNSHIP BOUNDARY
-  CITY OR BOROUGH BOUNDARY
-  MUNICIPAL BUILDING
-  SPLIT MILEAGE BETWEEN MUNICIPALITIES



**OLIVER  
SECOND CLASS TOWNSHIP MAP  
JEFFERSON COUNTY**

PREPARED BY THE  
**PENNSYLVANIA DEPARTMENT OF TRANSPORTATION**  
 BUREAU OF PLANNING AND RESEARCH  
 GEOGRAPHIC INFORMATION DIVISION  
 IN COOPERATION WITH THE  
 U.S. DEPARTMENT OF TRANSPORTATION  
 FEDERAL HIGHWAY ADMINISTRATION  
 MUNICIPAL CODE 33 211



- 326 HOFFMAN RD
- 333 ALCORN RD
- 359 MAUK HILL RD
- 360 WONDERLING RD
- 362 MOITERN RD
- 366 DOVERSPIKE RD
- 367 WASKO RD
- 368 BURKETT RD
- 369 KUNSELMAN RD
- 374 COON RD
- 377 STARTZELL RD
- 378 ABER RD
- 379 BODENHORN RD
- 380 CLARK RD
- 381 HOCH RD
- 382 SILVERLING RD
- 383 LIGHTNING ROD HOLLOW RD
- 384 WACHOB RD
- 385 DOBSON RD
- 387 MAUK TUNNEL RD
- 389 CEMETERY HILL RD
- 392 HARRIGER - ENTERLINE RD
- 393 KEIFER RD
- 396 TONY HILL RD
- 397 SHOFFSTALL RD
- 398 BARR HILL RD
- 400 MARKTON CEMETERY RD
- 401 HADDEN HILL RD
- 402 NEWCOME RD
- 403 MILLEN RD
- 408 EAST BRANCH RD
- 454 BARILAR RD
- 674 NICKLES RD
- 718 PINE RUN CHURCH RD
- 721 COOLSPRING RD
- 722 STRAITIFF RD
- 723 MCKINSTERY RD
- 760 ETHEL LA
- 890 WAYNE RD
- 891 BARTON CHAPEL RD
- 892 REITZ RD
- 893 LONDON RD
- 894 HAAG RD
- 895 LAUREL RIDGE RD