
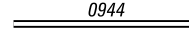
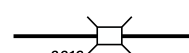
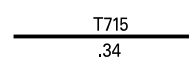



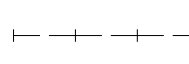






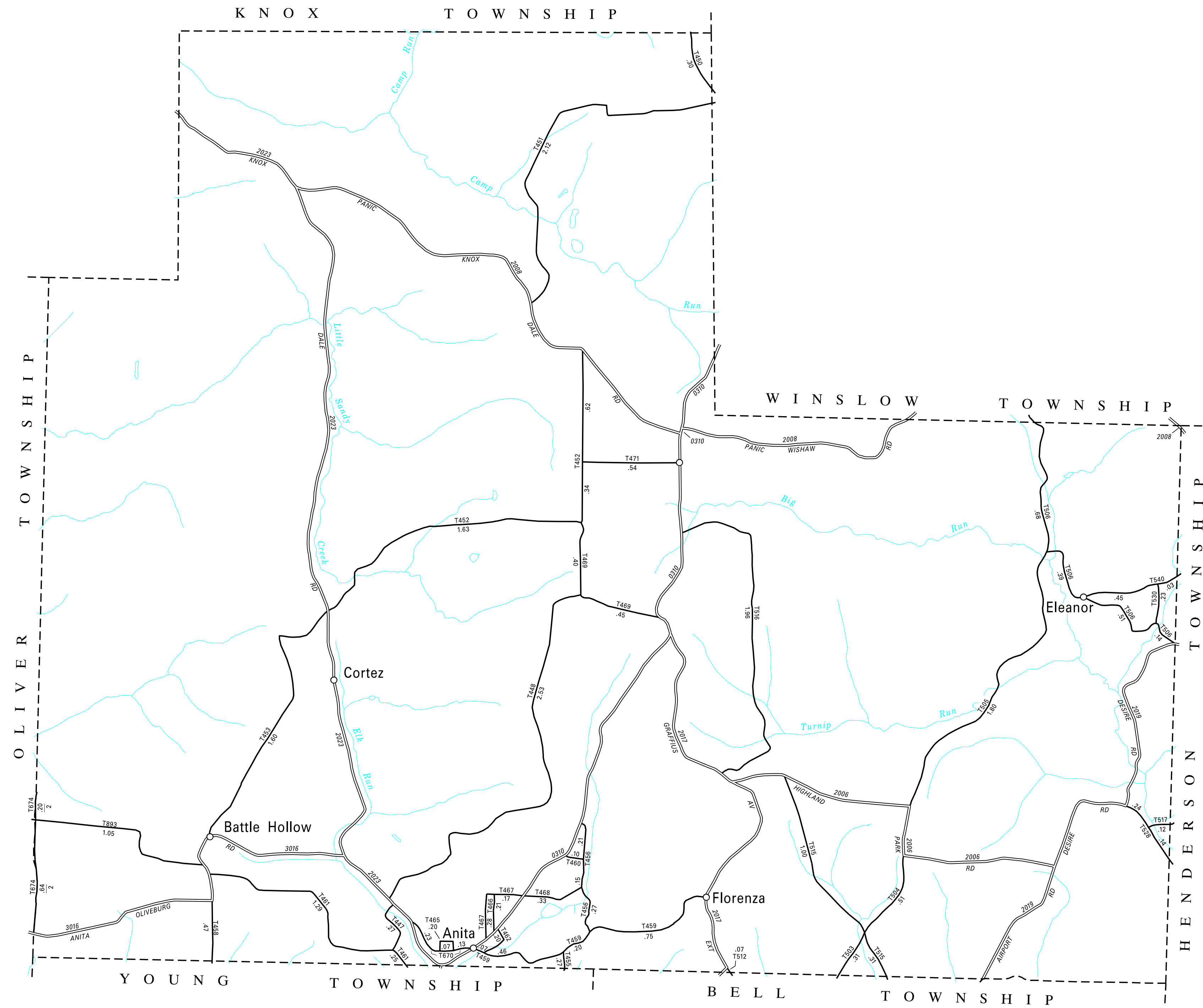


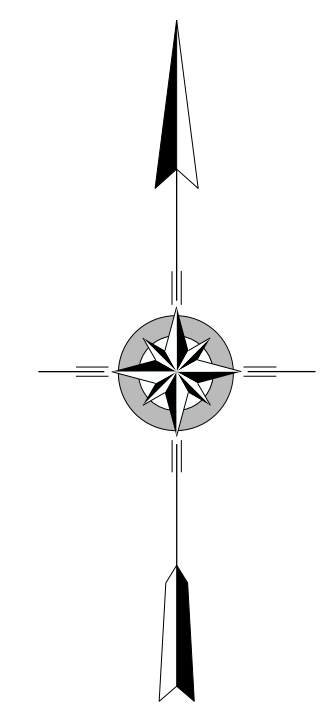
TOTAL MILES	
Township Road System	27.47
State Highway System	22.92
Total	50.39

LEGEND

-  LIMITED ACCESS HIGHWAY
-  STATE ROUTE AND NUMBER
-  STATE MAINTAINED BRIDGE ON TOWNSHIP ROAD
-  TOWNSHIP ROAD, NUMBER AND SEGMENT LENGTH IN MILES
-  IMPASSABLE TOWNSHIP ROAD
-  OTHER ROAD
-  RAILROAD (IN SERVICE)
-  RAILROAD ABANDONED (TRACK RETAINED)
-  STATE BOUNDARY
-  COUNTY BOUNDARY
-  TOWNSHIP BOUNDARY
-  CITY OR BOROUGH BOUNDARY
-  MUNICIPAL BUILDING
-  SPLIT MILEAGE BETWEEN MUNICIPALITIES



- 447 REITZ RD
- 448 TEAM RD
- 449 EDDY RD
- 450 O'DONNELL RD
- 451 GRANGE HALL RD
- 452 SHALE PIT RD
- 453 TEXAS RD
- 455 CRAWFORDTOWN RD
- 456 ASH ST
- 458 BURNS RD
- 459 SPRUCE ST
- 460 LOCUST ST
- 461 BLOCKS RD
- 462 PARK RD
- 465 WALNUT ST
- 466 MAPLE ST
- 467 OAK ST
- 468 HEMLOCK ST
- 469 SUMMIT RD
- 471 ALLISON RD
- 503 HAMPTON RD
- 504 MOORE RD
- 505 DUTCH MIKES RD
- 506 ELEANORA RD
- 512 TROUT RUN RD
- 515 HEMLOCK RD
- 516 BUCK RUN RD
- 517 KRAMER RD
- 528 NATIVE RD
- 530 STONE HOUSE RD
- 540 NICHOLSON RD
- 670 ORCHARD ST
- 674 NICKLES RD
- 893 LONDON RD



**MCCALMONT
SECOND CLASS TOWNSHIP MAP
JEFFERSON COUNTY**

PREPARED BY THE
PENNSYLVANIA DEPARTMENT OF TRANSPORTATION
BUREAU OF PLANNING AND RESEARCH
GEOGRAPHIC INFORMATION DIVISION
IN COOPERATION WITH THE
U.S. DEPARTMENT OF TRANSPORTATION
FEDERAL HIGHWAY ADMINISTRATION
MUNICIPAL CODE 33 210

REVISED PER FORM 990 DATED 11-22-13

