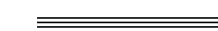
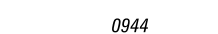

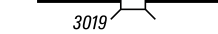
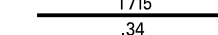




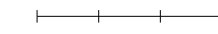




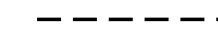
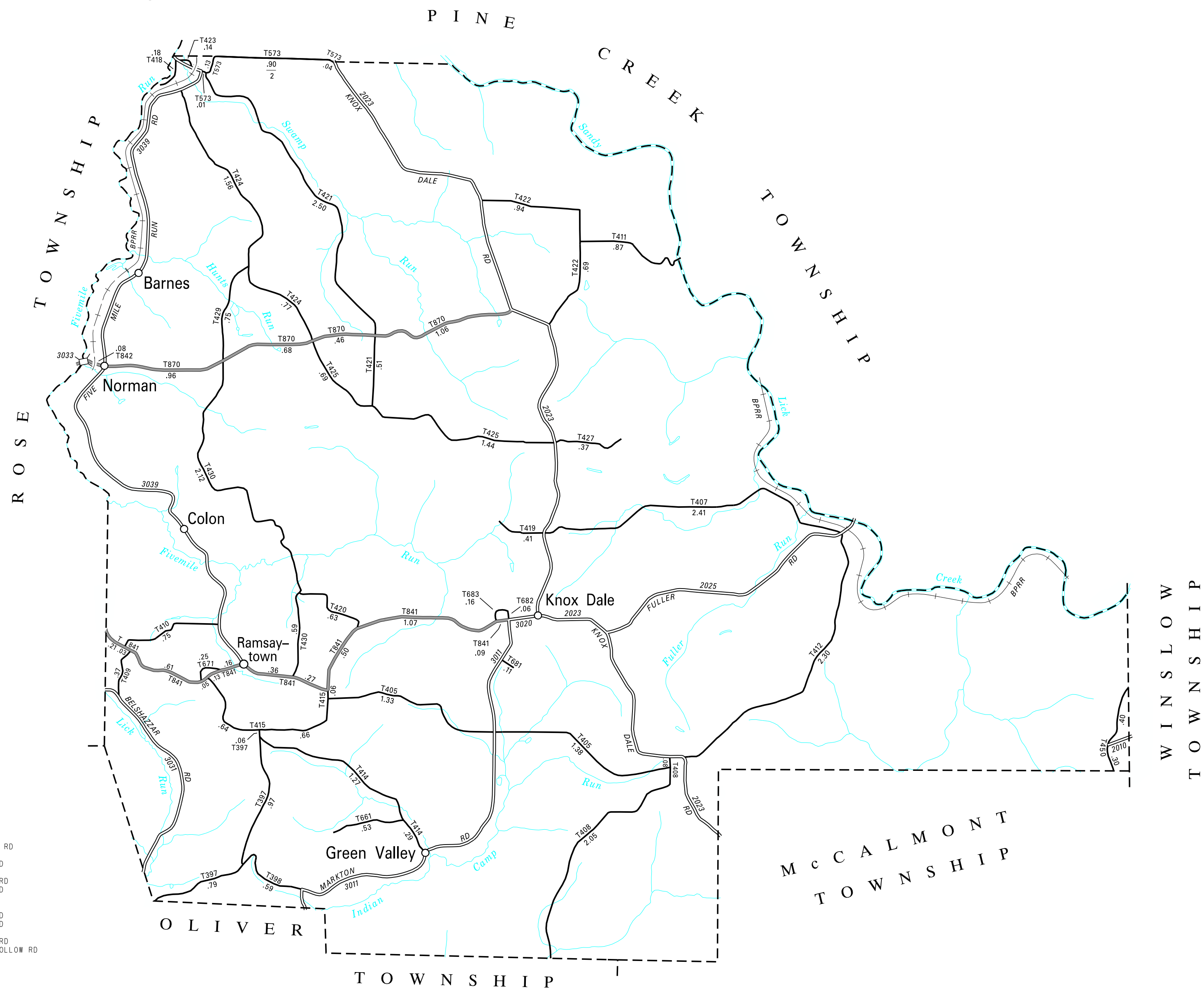


TOTAL MILES	
Township Road System	40.32 *
State Highway System	20.35
Total	60.67

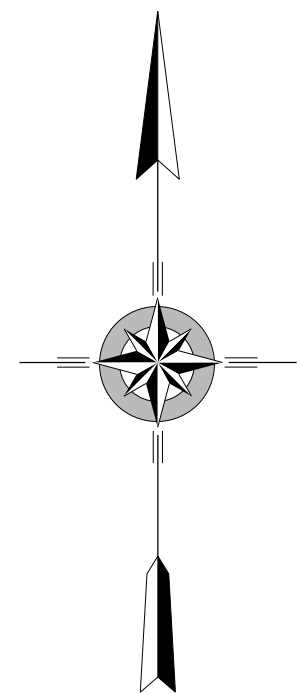
* Includes ACT 32 Turnback Mileage of 6.72

LEGEND

-  LIMITED ACCESS HIGHWAY
-  STATE ROUTE AND NUMBER
-  STATE MAINTAINED BRIDGE ON TOWNSHIP ROAD
-  TOWNSHIP ROAD, NUMBER AND SEGMENT LENGTH IN MILES
-  IMPASSABLE TOWNSHIP ROAD
-  TURNBACK TOWNSHIP ROAD
-  OTHER ROAD
-  RAILROAD (IN SERVICE)
-  RAILROAD ABANDONED (TRACK RETAINED)
-  STATE BOUNDARY
-  COUNTY BOUNDARY
-  TOWNSHIP BOUNDARY
-  CITY OR BOROUGH BOUNDARY
-  MUNICIPAL BUILDING
-  SPLIT MILEAGE BETWEEN MUNICIPALITIES



- 397 BARR HILL RD
- 398 HAWTHORNE HILL RD
- 405 BELLPORT RD
- 407 WITCH HOLLOW RD
- 408 GAMLAND RD
- 409 BAUGHMAN HILL RD
- 410 BEECH HOLLOW RD
- 411 IOWA RD
- 412 CENTER HILL RD
- 414 GREEN VALLEY RD
- 415 CARLSON HILL RD
- 418 MANOR LA
- 419 KRAMER HOLLOW RD
- 420 OLD HARRIGER HOLLOW RD
- 421 SWAMP RUN RD
- 422 RHODES LA
- 423 CURVE DR
- 424 JOHNS HILL RD
- 425 PLEASANT HILL RD
- 427 PLEASANT HILL RD EXT
- 429 DARK HOLLOW RD
- 430 HARRIGER RD
- 450 O'DONNELL RD
- 573 SENTNER HILL RD
- 661 MCCONNELL RD
- 671 STUMPY HOLLOW RD
- 681 PINEHURST ST
- 682 FIRST NORTH ST
- 683 WOOD ST
- 841 RAMSAYTOWN RD
- 842 SLIMAK RD
- 870 HUNTERS GROVE RD



**KNOX
SECOND CLASS TOWNSHIP MAP
JEFFERSON COUNTY**

PREPARED BY THE
PENNSYLVANIA DEPARTMENT OF TRANSPORTATION
BUREAU OF PLANNING AND RESEARCH
GEOGRAPHIC INFORMATION DIVISION
IN COOPERATION WITH THE
U.S. DEPARTMENT OF TRANSPORTATION
FEDERAL HIGHWAY ADMINISTRATION
MUNICIPAL CODE 33 209

REVISED PER FORM 990 DATED 2-7-17

