


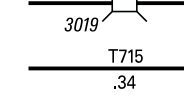


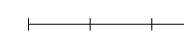







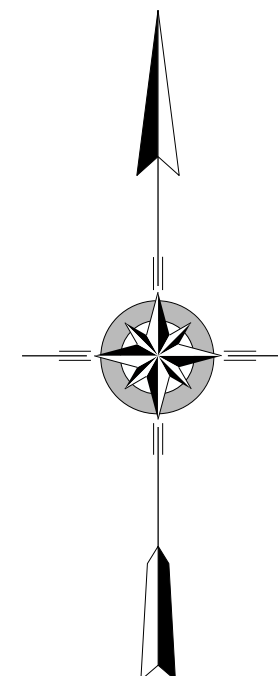
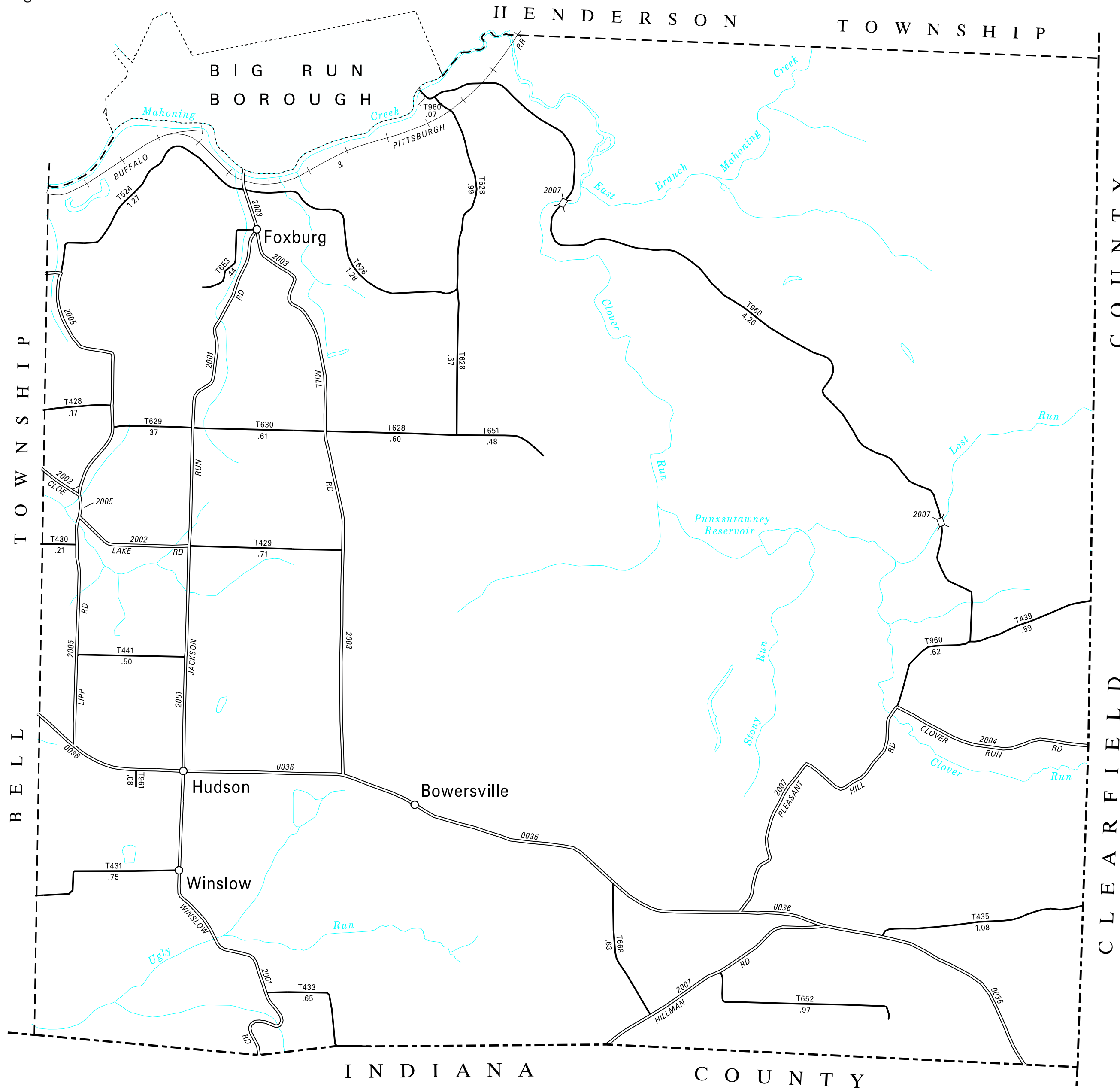


TOTAL MILES	
Township Road System	18.00*
State Highway System	19.14
Total	37.14

* Includes ACT 32 Turnback Mileage of 4.95

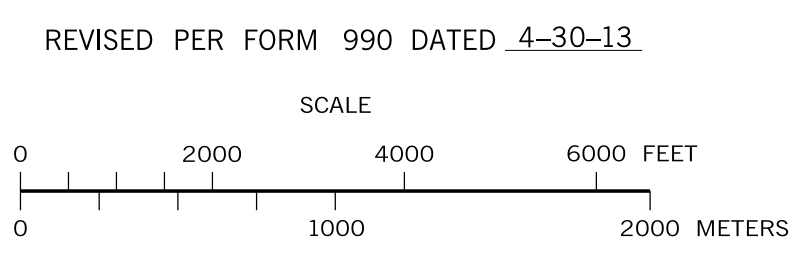
LEGEND

-  LIMITED ACCESS HIGHWAY
-  STATE ROUTE AND NUMBER
-  STATE MAINTAINED BRIDGE ON TOWNSHIP ROAD
-  TOWNSHIP ROAD, NUMBER AND SEGMENT LENGTH IN MILES
-  IMPASSABLE TOWNSHIP ROAD
-  OTHER ROAD
-  RAILROAD (IN SERVICE)
-  RAILROAD ABANDONED (TRACK RETAINED)
-  STATE BOUNDARY
-  COUNTY BOUNDARY
-  TOWNSHIP BOUNDARY
-  CITY OR BOROUGH BOUNDARY
-  MUNICIPAL BUILDING
-  SPLIT MILEAGE BETWEEN MUNICIPALITIES



**GASKILL
SECOND CLASS TOWNSHIP MAP
JEFFERSON COUNTY**

PREPARED BY THE
PENNSYLVANIA DEPARTMENT OF TRANSPORTATION
BUREAU OF PLANNING AND RESEARCH
GEOGRAPHIC INFORMATION DIVISION
IN COOPERATION WITH THE
U.S. DEPARTMENT OF TRANSPORTATION
FEDERAL HIGHWAY ADMINISTRATION
MUNICIPAL CODE 33 206



- 428 ECHELBARGER DR
- 429 PLEASANT GROVE DR
- 430 SMITH HILL RD
- 431 MILLIRON RD
- 433 BROOKS RD
- 435 SANDY RIDGE RD
- 439 POWERHOUSE RD
- 441 SHENOSKY DR
- 524 ALDE PARK RD
- 626 HARTZFELD RD
- 628 BOWERS RD
- 629 SHEESLEY RD
- 630 MCINTOSH RD
- 651 LITTLE DR
- 652 BROOKS FARM RD
- 653 DAISY LA
- 668 TIPPLE RD
- 960 FILTERING PLANT RD
- 961 MUNICIPAL LA