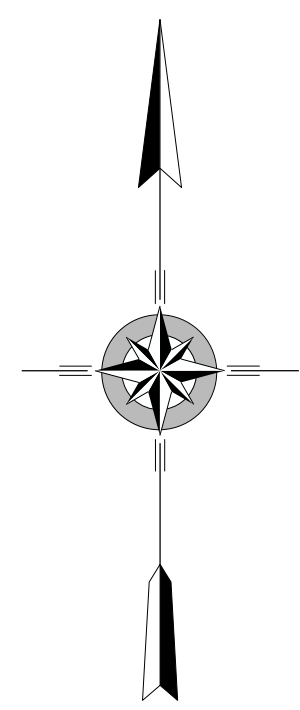
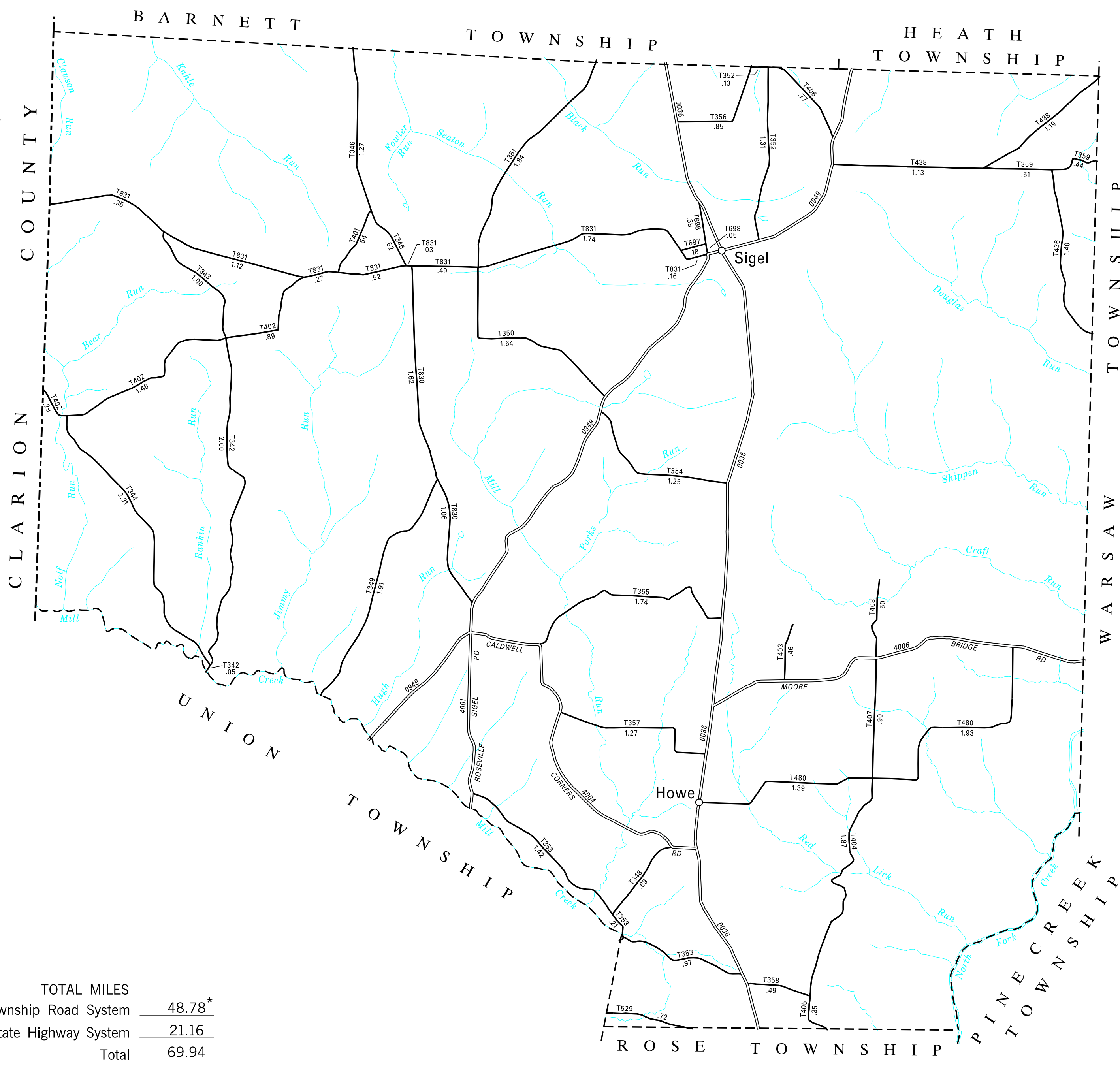


- 342 HOWE RD
- 343 MCCUTCHEON RD
- 344 FROZEN TOE RD
- 346 CATHERS RUN RD
- 348 FERGUSON RD
- 349 BLAIR RD
- 350 CATHOLIC CHURCH RD
- 351 SHARP RD
- 352 MILLER RD
- 353 BOTTOM RD
- 354 OAKDALE RD
- 355 PARK RD
- 356 BEERS RD
- 357 McMANIGLE RD
- 358 OSBORNE RD
- 359 GILBERT RD
- 401 LOWERS RD
- 402 JACKSON RD
- 403 SEIGWORTH RD
- 404 MINEWASER RD
- 405 HUGHEY RD
- 406 MASTERS RD
- 407 WARREN RD
- 408 CRAFT RUN RD
- 436 BIG DAM RD
- 438 SPRING CREEK RD
- 480 GREELEY RD
- 529 TURNER RD
- 697 SCHOOLHOUSE RD
- 698 OLD 36 RD
- 830 O'DONNELL RD
- 831 FISHER RD

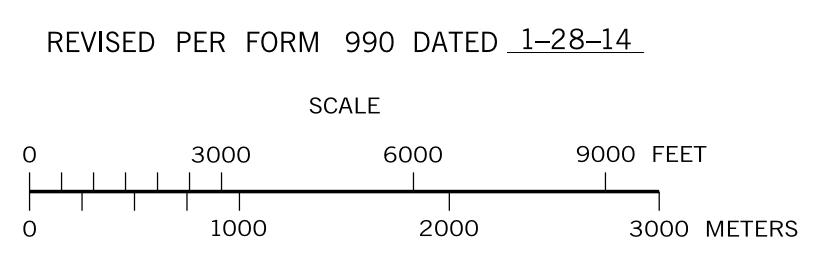
LEGEND

- LIMITED ACCESS HIGHWAY
- STATE ROUTE AND NUMBER
- STATE MAINTAINED BRIDGE ON TOWNSHIP ROAD
- TOWNSHIP ROAD, NUMBER AND SEGMENT LENGTH IN MILES
- IMPASSABLE TOWNSHIP ROAD
- OTHER ROAD
- RAILROAD (IN SERVICE)
- RAILROAD ABANDONED (TRACK RETAINED)
- STATE BOUNDARY
- COUNTY BOUNDARY
- TOWNSHIP BOUNDARY
- CITY OR BOROUGH BOUNDARY
- MUNICIPAL BUILDING
- SPLIT MILEAGE BETWEEN MUNICIPALITIES



**ELDRED
SECOND CLASS TOWNSHIP MAP
JEFFERSON COUNTY**

PREPARED BY THE
PENNSYLVANIA DEPARTMENT OF TRANSPORTATION
 BUREAU OF PLANNING AND RESEARCH
 GEOGRAPHIC INFORMATION DIVISION
 IN COOPERATION WITH THE
 U.S. DEPARTMENT OF TRANSPORTATION
 FEDERAL HIGHWAY ADMINISTRATION
 MUNICIPAL CODE 33 205



| | |
|----------------------|--------|
| TOTAL MILES | |
| Township Road System | 48.78* |
| State Highway System | 21.16 |
| Total | 69.94 |

* Includes ACT 32 Turnback Mileage of 7.96