
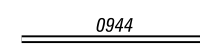
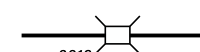
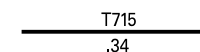



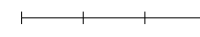



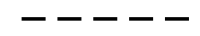


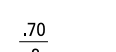
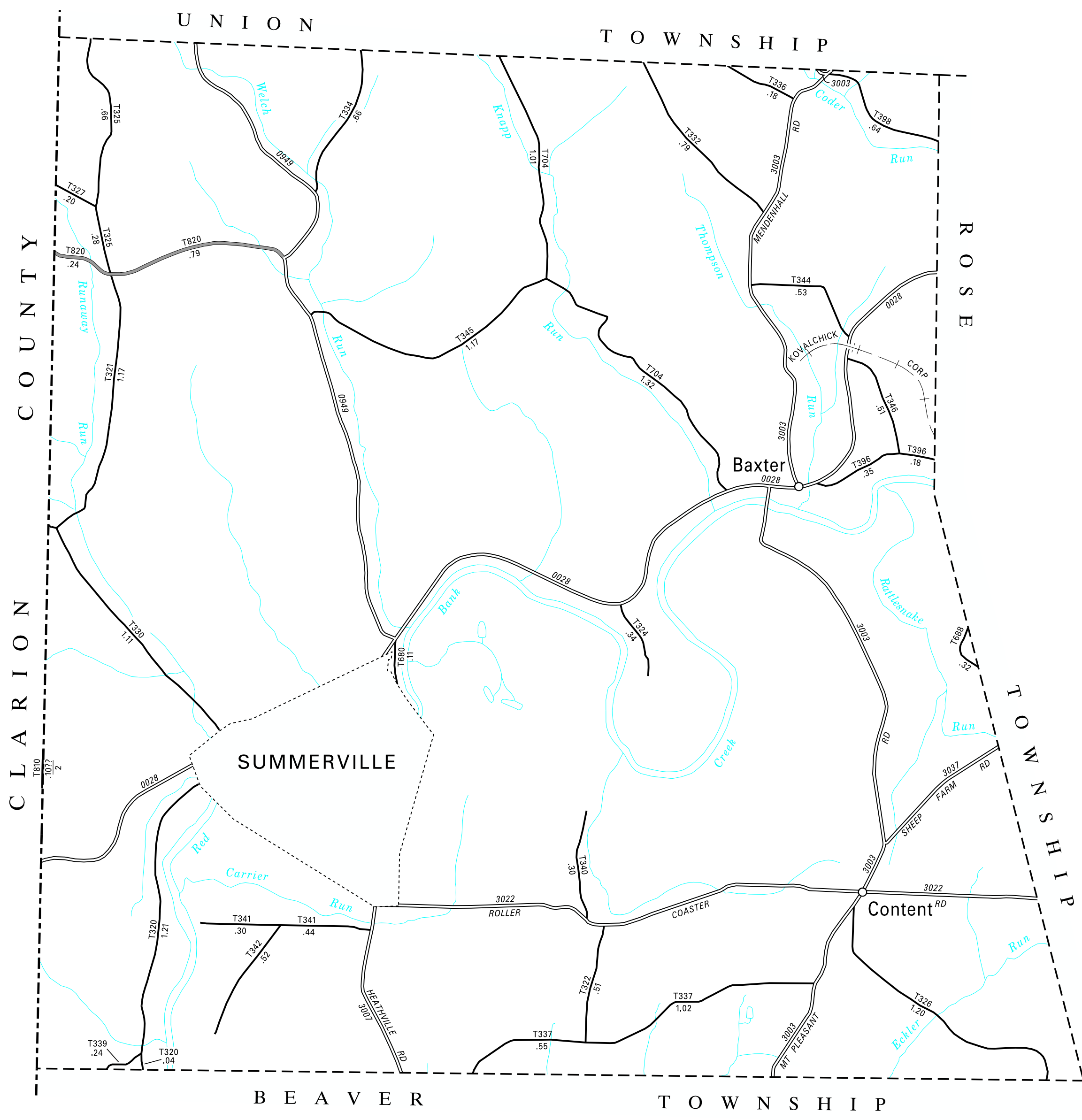


LEGEND

-  LIMITED ACCESS HIGHWAY
-  STATE ROUTE AND NUMBER
-  STATE MAINTAINED BRIDGE ON TOWNSHIP ROAD
-  TOWNSHIP ROAD, NUMBER AND SEGMENT LENGTH IN MILES
-  IMPASSABLE TOWNSHIP ROAD
-  TURNBACK TOWNSHIP ROAD
-  OTHER ROAD
-  RAILROAD (IN SERVICE)
-  RAILROAD ABANDONED (TRACK RETAINED)
-  STATE BOUNDARY
-  COUNTY BOUNDARY
-  TOWNSHIP BOUNDARY
-  CITY OR BOROUGH BOUNDARY
-  MUNICIPAL BUILDING
-  SPLIT MILEAGE BETWEEN MUNICIPALITIES

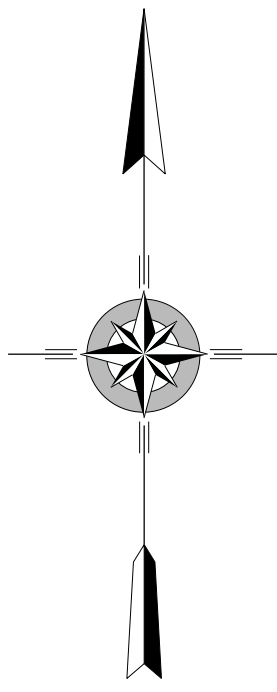
- 320 JOHNS HILL RD
- 321 DUCK RD
- 322 LEHMAN RD
- 324 MOORE RD
- 325 SWINEFORD RD
- 326 SHIELDS RD
- 327 BISH RD
- 330 TOADTOWN RD
- 332 MCGILL RD
- 334 BOWLEY RD
- 336 ARMAGOST RD
- 337 MOHNEY RD
- 339 DUMP RD
- 340 HETRICK RD
- 341 YOUNT RD
- 342 BAVER RD
- 344 JEFFERSON RD
- 345 DICKEY RD
- 346 JEFFERSON CEMETERY RD
- 396 SENECA TRL
- 398 SELDOM SEEN RD
- 680 WATER ST
- 688 MAYO RD
- 704 MONREAN RD
- 810 SANDY FLAT RD
- 820 LOVE RD



TOTAL MILES	
Township Road System	18.94*
State Highway System	16.08
Total	35.02

* Includes ACT 32 Turnback Mileage of 1.03

COPIES OF THIS MAP ARE AVAILABLE AT NOMINAL COST CONTACT:
 PENNSYLVANIA DEPARTMENT OF TRANSPORTATION
 SALES STORE
 P.O. BOX 3451
 HARRISBURG, PENNSYLVANIA 17105-3451
 TELEPHONE: (717)787-6746



**CLOVER
 SECOND CLASS TOWNSHIP MAP
 JEFFERSON COUNTY**

PREPARED BY THE
 PENNSYLVANIA DEPARTMENT OF TRANSPORTATION
 BUREAU OF PLANNING AND RESEARCH
 GEOGRAPHIC INFORMATION DIVISION
 IN COOPERATION WITH THE
 U.S. DEPARTMENT OF TRANSPORTATION
 FEDERAL HIGHWAY ADMINISTRATION

MUNICIPAL CODE 33 204
 THIS MAP IS PUBLISHED AS A SUPPLEMENTAL
 DOCUMENTATION OF LIQUID FUELS TAX FUND MILEAGES
 REVISED PER FORM 990 DATED 11-5-19

