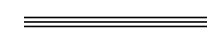
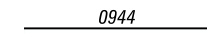
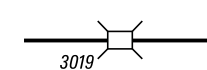
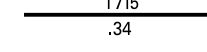











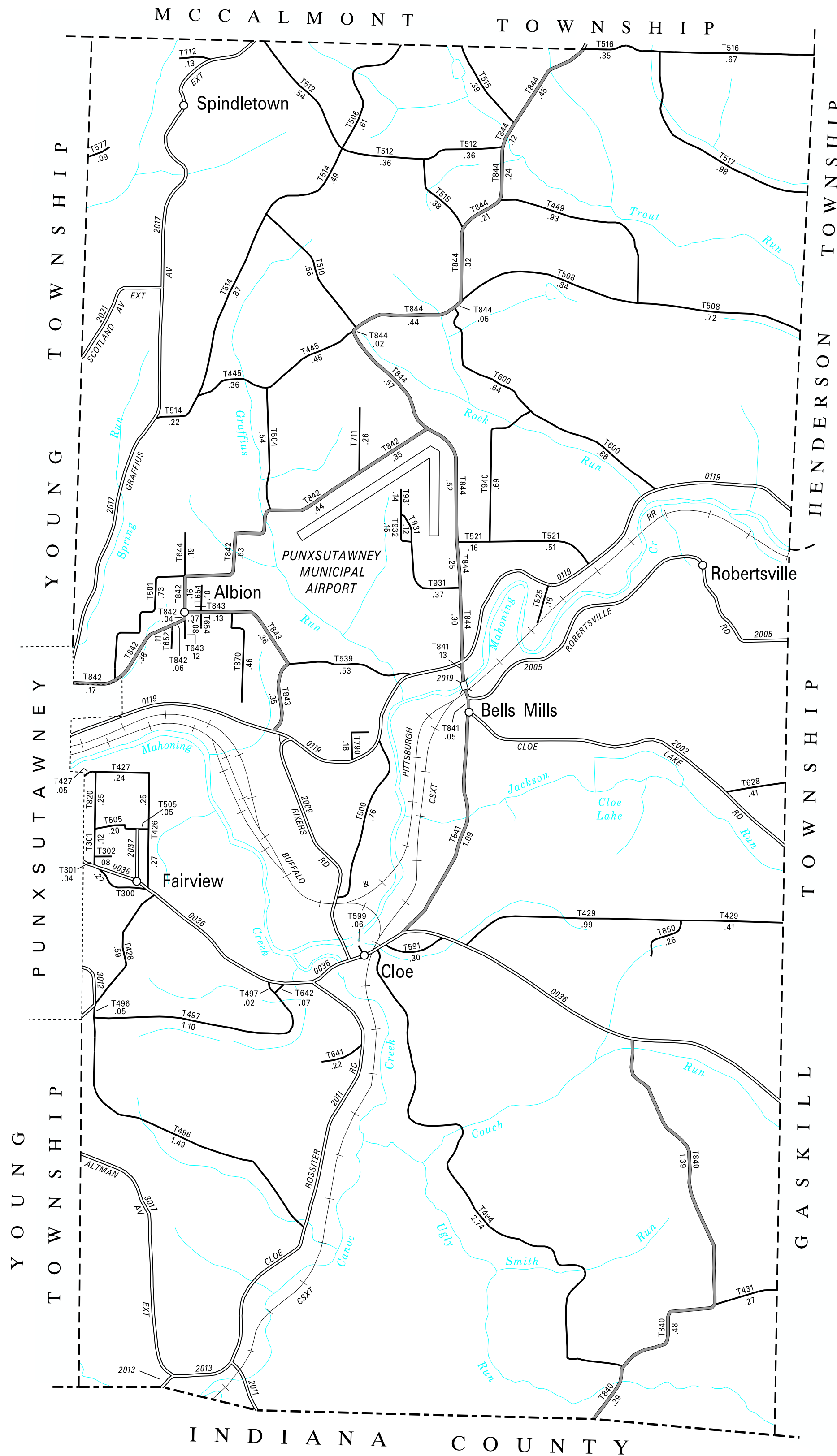


TOTAL MILES	
Township Road System	38.92*
State Highway System	20.05
Total	58.97

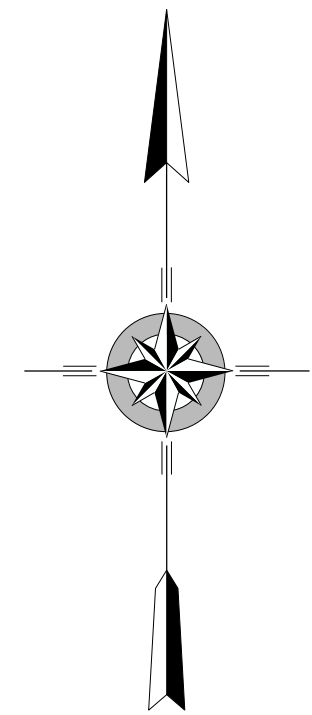
* Includes ACT 32 Turnback Mileage of 10.06

LEGEND

-  LIMITED ACCESS HIGHWAY
-  STATE ROUTE AND NUMBER
-  STATE MAINTAINED BRIDGE ON TOWNSHIP ROAD
-  TOWNSHIP ROAD, NUMBER AND SEGMENT LENGTH IN MILES
-  IMPASSABLE TOWNSHIP ROAD
-  TURNBACK TOWNSHIP ROAD
-  OTHER ROAD
-  RAILROAD (IN SERVICE)
-  RAILROAD ABANDONED (TRACK RETAINED)
-  STATE BOUNDARY
-  COUNTY BOUNDARY
-  TOWNSHIP BOUNDARY
-  CITY OR BOROUGH BOUNDARY
-  MUNICIPAL BUILDING
-  SPLIT MILEAGE BETWEEN MUNICIPALITIES



- 300 OLD RT 36 RD
- 301 HALLS ST
- 302 ROBINSON ST
- 426 FAIRVIEW AV
- 427 GREENWOOD AV
- 428 ELDERBERRY HILL RD
- 429 SMITHHILL RD
- 431 MILLIRON RD
- 445 WILLOW RD
- 449 BEAGLE RD
- 494 ELBELL RD
- 496 RIDGE RD
- 497 PINE TREE RD
- 500 GREENHOUSE RD
- 501 MARVIN ST
- 504 VALLEY RD
- 505 WITHEROW ST
- 506 HAMPTON RD
- 508 BIG RUN RD
- 510 BEACON RD
- 512 TROUT RUN RD
- 514 SUMMIT RD
- 515 HEMLOCK RD
- 516 SKARBK RD
- 517 HOLLOW RD
- 518 WEAVER RD
- 521 SCHOOL RD
- 525 BROWN BRIDGE RD
- 539 MCCRACKEN RD
- 577 ADRIAN RD
- 591 CLOE CHURCH ST
- 599 WILLIAMS RD
- 600 ROCK RUN RD
- 628 ECHELBERGER RD
- 641 CLOE CEMETERY RD
- 642 CLOE CHERRY ST
- 643 OAK ST
- 644 SADDLE CLUB RD
- 652 ORCHARD ST
- 654 ASH ST
- 711 RIDGEMONT RD
- 712 SPINDLETOWN RD
- 790 APPLE ST
- 820 CHARLES ST
- 840 BAIR RD
- 841 CLOE BELLS MILLS RD
- 842 CLAWSON RD
- 843 ALBION RD
- 844 AIRPORT RD
- 850 LELLOCK RD
- 870 WOODDALE DR
- 931 HELICOPTER DR
- 932 RUNWAY DR
- 940 RUNNING ROCK RD



**BELL
SECOND CLASS TOWNSHIP MAP
JEFFERSON COUNTY**

PREPARED BY THE
PENNSYLVANIA DEPARTMENT OF TRANSPORTATION
BUREAU OF PLANNING AND RESEARCH
GEOGRAPHIC INFORMATION DIVISION

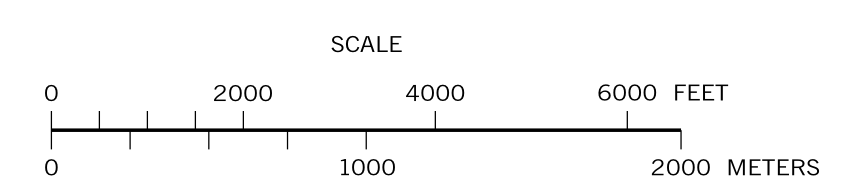
IN COOPERATION WITH THE
U.S. DEPARTMENT OF TRANSPORTATION
FEDERAL HIGHWAY ADMINISTRATION

MUNICIPAL CODE 33 203

THIS MAP IS PUBLISHED AS A SUPPLEMENTAL
DOCUMENTATION OF LIQUID FUELS TAX FUND MILEAGES
REVISED PER FORM 990 DATED 11-14-17

COPIES OF THIS MAP ARE AVAILABLE AT NOMINAL COST
CONTACT:
PENNSYLVANIA DEPARTMENT OF TRANSPORTATION
SALES STORE
P.O. BOX 3451
HARRISBURG, PENNSYLVANIA 17105-3451
TELEPHONE: (717)787-6746

(CREATED BY DT 3-1-01) (REVISED 5-9-18)



TYPE 5 MAP BELL TOWNSHIP JEFFERSON COUNTY PENNSYLVANIA