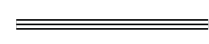
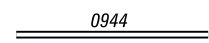
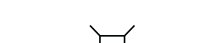
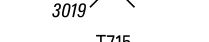
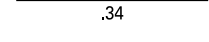







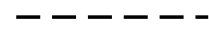
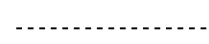
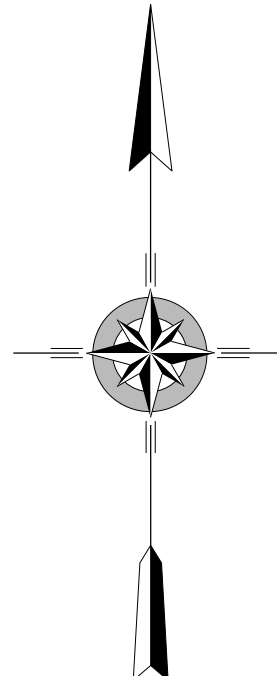
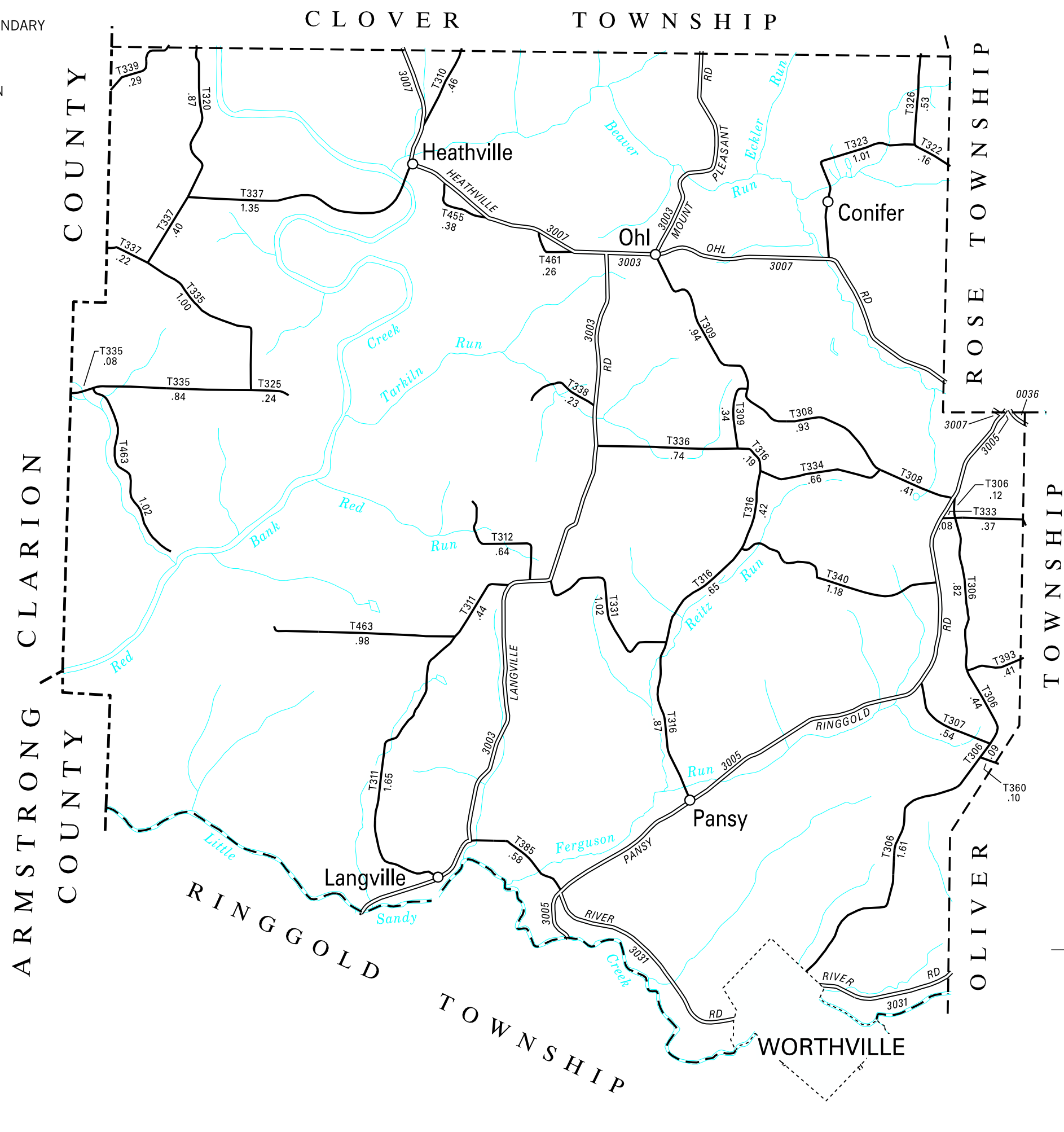


LEGEND

-  LIMITED ACCESS HIGHWAY
-  STATE ROUTE AND NUMBER
-  STATE MAINTAINED BRIDGE ON TOWNSHIP ROAD
-  TOWNSHIP ROAD, NUMBER AND SEGMENT LENGTH IN MILES
-  IMPASSABLE TOWNSHIP ROAD
-  OTHER ROAD
-  RAILROAD (IN SERVICE)
-  RAILROAD ABANDONED (TRACK RETAINED)
-  STATE BOUNDARY
-  COUNTY BOUNDARY
-  TOWNSHIP BOUNDARY
-  CITY OR BOROUGH BOUNDARY
-  MUNICIPAL BUILDING
-  SPLIT MILEAGE BETWEEN MUNICIPALITIES

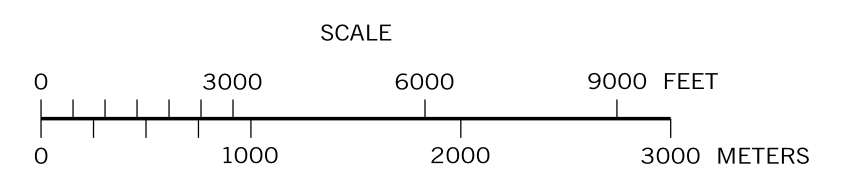
TOTAL MILES	
Township Road System	26.56
State Highway System	15.23
Total	41.79



**BEAVER
SECOND CLASS TOWNSHIP MAP
JEFFERSON COUNTY**

PREPARED BY THE
PENNSYLVANIA DEPARTMENT OF TRANSPORTATION
BUREAU OF PLANNING AND RESEARCH
GEOGRAPHIC INFORMATION DIVISION
IN COOPERATION WITH THE
U.S. DEPARTMENT OF TRANSPORTATION
FEDERAL HIGHWAY ADMINISTRATION
MUNICIPAL CODE 33 202

REVISED PER FORM 990 DATED 6-25-15



- 306 CLIFF RD
- 307 KETH RD
- 308 COPENHAVER RD
- 309 BROSLIUS RD
- 310 MOWNEY RD
- 311 ZION RD
- 312 FRYER RD
- 316 PANSY HOLLOW RD
- 320 SMITH RD
- 322 MCGAREY RD
- 323 CONIFER RD
- 325 PUCALIK LA
- 326 SHIELDS RD
- 331 RAYBUCK RD
- 333 ALCORN RD
- 334 TRAYER RD
- 335 CUNNINGHAM RD
- 336 BODDORF RD
- 337 STRAUSSER RD
- 338 GAILBRAITH RD
- 339 DUMP RD
- 340 REITZ RD
- 360 WONDERLING RD
- 385 AMES RD
- 393 BYERS HILL RD
- 455 CAMILLO RD
- 461 BYERLY RD
- 463 PATTON RD