
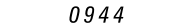
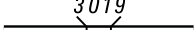
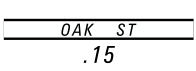













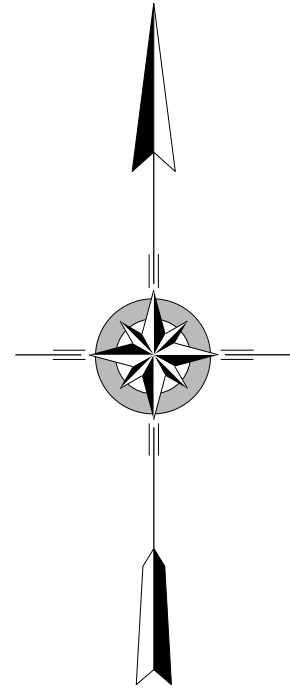


TOTAL MILES	
Borough Road System	3.83
State Highway System	0.85
Total	4.68

POPULATION 873
(2010 Census)

LEGEND

-  LIMITED ACCESS HIGHWAY
-  STATE ROUTE AND NUMBER
-  STATE MAINTAINED BRIDGE ON BOROUGH STREET
-  BOROUGH STREET NAME AND SEGMENT LENGTH IN MILES
-  TURNBACK BOROUGH STREET
-  BOROUGH ALLEY
-  OTHER ROAD
-  RAILROAD
-  STATE BOUNDARY
-  COUNTY BOUNDARY
-  TOWNSHIP BOUNDARY
-  CITY BOUNDARY
-  BOROUGH BOUNDARY
-  MUNICIPAL BUILDING
-  SPLIT MILEAGE BETWEEN MUNICIPALITIES
-  SCHOOL, COLLEGE OR UNIVERSITY
-  POINT OF INTEREST



- BASIN ST
- CANAL ST
- CATHEDRAL ST
- CHESTNUT ST
- EDGEWOOD DR
- GRANT ST
- HIGH ST
- MARBLE WAY
- MARKET ST
- PENN ST
- PINE ST
- POINT ST
- SALT ST
- WALNUT ST
- WASHINGTON ST
- WATER ST
- WOOD ST

SALTSBURG BOROUGH
INDIANA COUNTY

PREPARED BY THE
PENNSYLVANIA DEPARTMENT OF TRANSPORTATION
BUREAU OF PLANNING AND RESEARCH
GEOGRAPHIC INFORMATION DIVISION
IN COOPERATION WITH THE
U.S. DEPARTMENT OF TRANSPORTATION
FEDERAL HIGHWAY ADMINISTRATION
AND
MUNICIPAL SERVICES DISTRICT 10-0
MUNICIPAL CODE 32 412
REVISED PER FORM 990 DATED 10-10-07

