
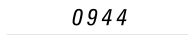

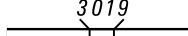
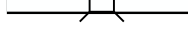
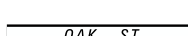
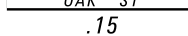












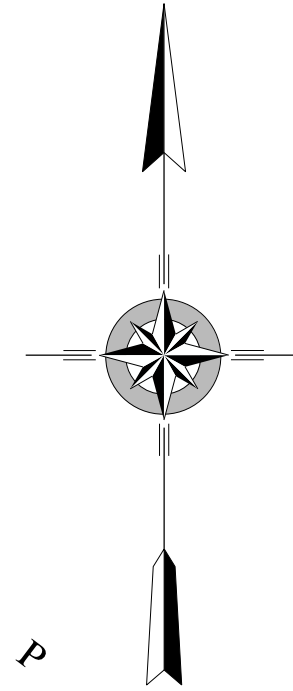
TOTAL MILES  
 Borough Road System 9.04\*  
 State Highway System 2.27  
 Total 11.31

POPULATION 1,707  
 (2010 Census)

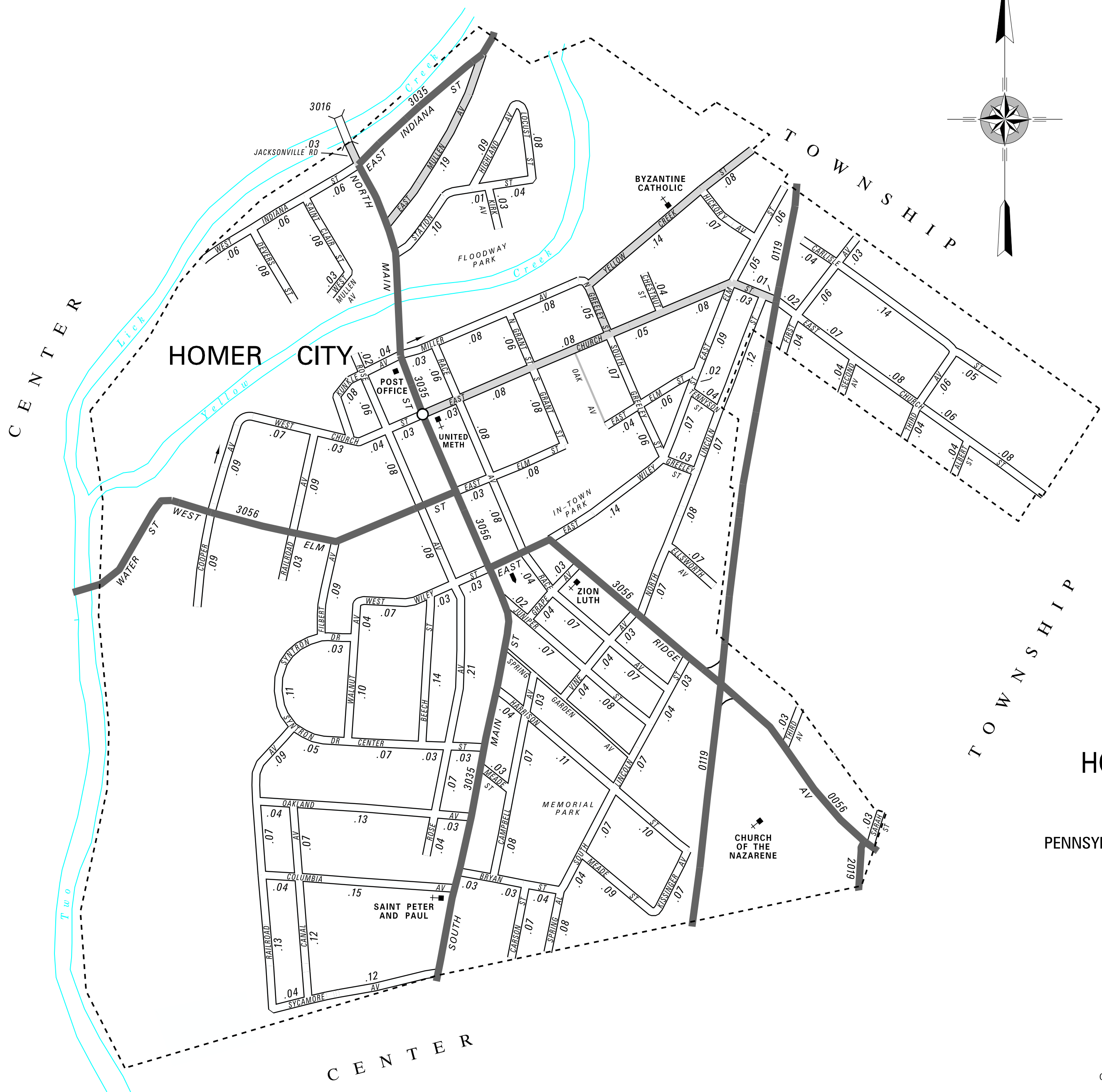
\* Includes ACT 32 Turnback Mileage of 0.85

**LEGEND**

-  LIMITED ACCESS HIGHWAY
-  STATE ROUTE AND NUMBER
-  STATE MAINTAINED BRIDGE ON BOROUGH STREET
-  BOROUGH STREET NAME AND SEGMENT LENGTH IN MILES
-  TURNBACK BOROUGH STREET
-  BOROUGH ALLEY
-  OTHER ROAD
-  RAILROAD
-  STATE BOUNDARY
-  COUNTY BOUNDARY
-  TOWNSHIP BOUNDARY
-  CITY BOUNDARY
-  BOROUGH BOUNDARY
-  MUNICIPAL BUILDING
-  SPLIT MILEAGE BETWEEN MUNICIPALITIES
-  SCHOOL, COLLEGE OR UNIVERSITY
-  POINT OF INTEREST



- ALBERT ST
- BEECH ST
- BRYAN ST
- CAMPBELL AV
- CANAL AV
- CARLISLE ST
- CARSON ST
- CENTER ST
- CHESTNUT ST
- CHURCH ST
- COLUMBIA AV
- COOPER AV
- DEVERS ST
- ELLSWORTH AV
- ELM ST
- FILBERT AV
- FIRST AV
- GRANT ST
- GRAPE AV
- GREELEY ST
- HARRISON ST
- HICKORY AV
- HIGHLAND AV
- INDIANA ST
- JACKSONVILLE RD
- JUNIPER ST
- KIRK AV
- KISSINGER AV
- KUNKLE AV
- LINCOLN ST
- LOCUST ST
- MEADE ST
- MILLER AV
- MULLEN AV
- OAKLAND AV
- RACE AV
- RAILROAD AV
- ROSE AV
- SAINTE CLAIR ST
- SARAH ST
- SECOND AV
- SPRING AL
- STATION ST
- SYCAMORE AV
- SYNTRON DR
- TENNYSON ST
- THIRD AV
- VINE AV
- WALNUT AV
- WILEY ST
- YELLOW CREEK ST



**HOMER CITY BOROUGH**  
**INDIANA COUNTY**

PREPARED BY THE  
**PENNSYLVANIA DEPARTMENT OF TRANSPORTATION**  
 BUREAU OF PLANNING AND RESEARCH  
 GEOGRAPHIC INFORMATION DIVISION  
 IN COOPERATION WITH THE  
 U.S. DEPARTMENT OF TRANSPORTATION  
 FEDERAL HIGHWAY ADMINISTRATION  
 AND  
 MUNICIPAL SERVICES DISTRICT 10-0  
 MUNICIPAL CODE 32 407  
 REVISED PER FORM 990 DATED 4-5-17

