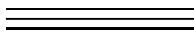
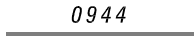
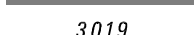

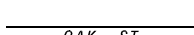
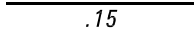









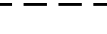
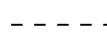


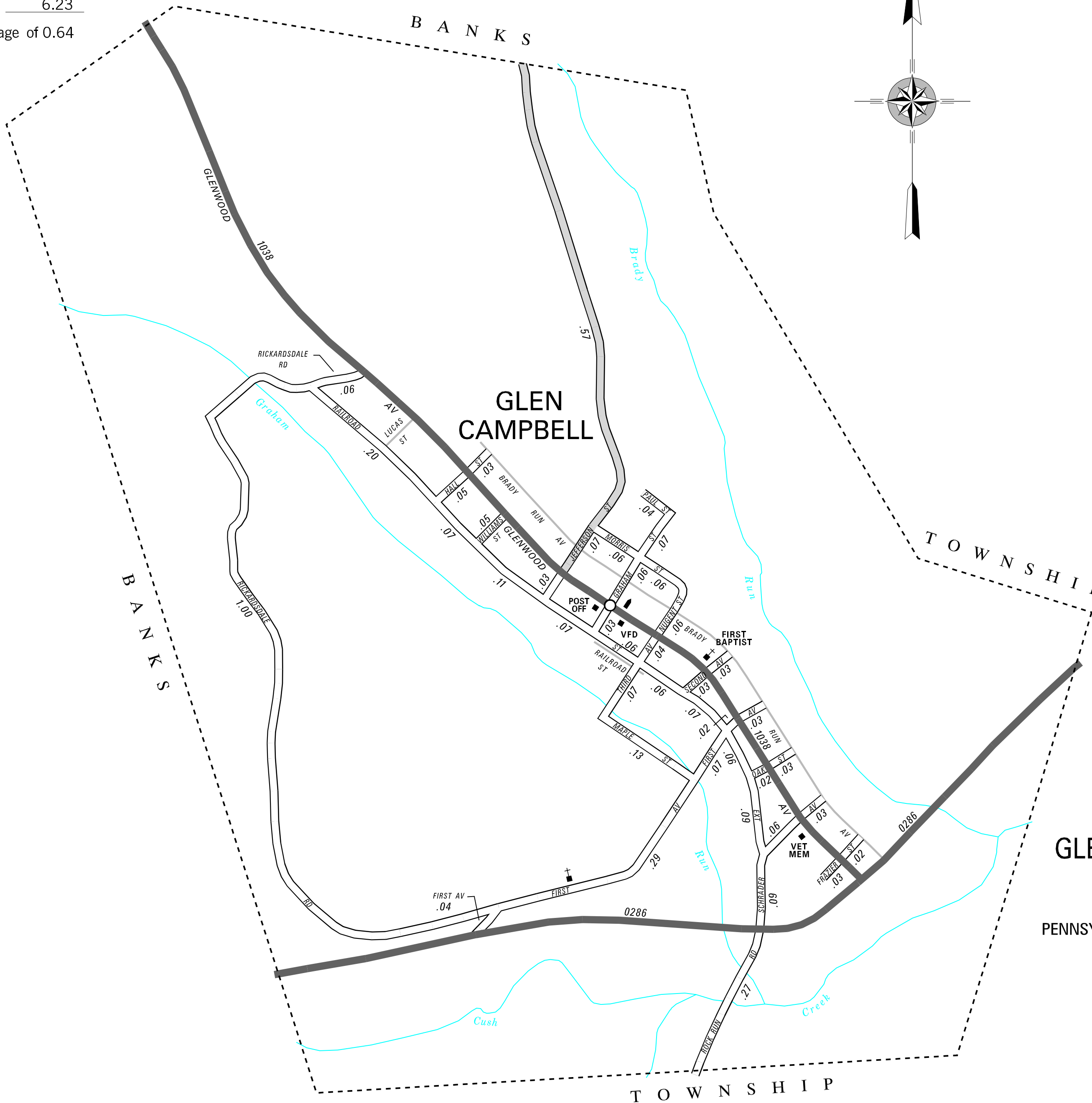
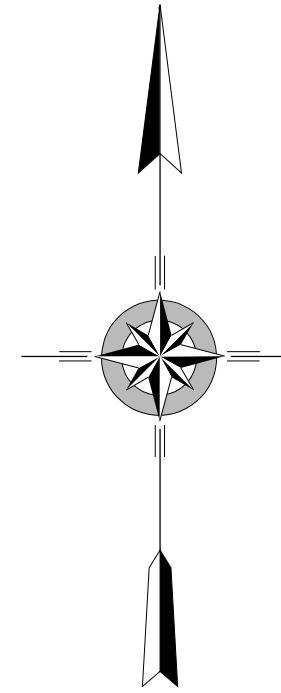
TOTAL MILES
 Borough Road System 4.33 *
 State Highway System 1.90
 Total 6.23

POPULATION 306
 (2000 Census)

* Includes ACT 32 Turnback Mileage of 0.64

LEGEND

-  LIMITED ACCESS HIGHWAY
-  STATE ROUTE AND NUMBER
-  STATE MAINTAINED BRIDGE ON BOROUGH STREET
-  BOROUGH STREET NAME AND SEGMENT LENGTH IN MILES
-  TURNBACK BOROUGH STREET
-  BOROUGH ALLEY
-  OTHER ROAD
-  RAILROAD
-  STATE BOUNDARY
-  COUNTY BOUNDARY
-  TOWNSHIP BOUNDARY
-  CITY BOUNDARY
-  BOROUGH BOUNDARY
-  MUNICIPAL BUILDING
-  SPLIT MILEAGE BETWEEN MUNICIPALITIES
-  SCHOOL, COLLEGE OR UNIVERSITY
-  POINT OF INTEREST



FIRST AV
 FRAZIER ST
 GRAHAM ST
 HALL ST
 JEFFERSON ST
 MAPLE ST
 MORRIS ST
 NUGENT ST
 OAK ST
 PAUL ST
 RAILROAD ST EXT
 RICKARDSDALE RD
 ROCK RUN RD
 SCHRADER AV
 SECOND AV
 THIRD AV
 WILLIAMS ST



GLEN CAMPBELL BOROUGH

INDIANA COUNTY

PREPARED BY THE
PENNSYLVANIA DEPARTMENT OF TRANSPORTATION

BUREAU OF PLANNING AND RESEARCH
 GEOGRAPHIC INFORMATION DIVISION

IN COOPERATION WITH THE
 U.S. DEPARTMENT OF TRANSPORTATION
 FEDERAL HIGHWAY ADMINISTRATION

AND
 MUNICIPAL SERVICES DISTRICT 10-0

MUNICIPAL CODE 32 406

REVISED PER FORM 990 DATED 1-30-04
 SCALE

