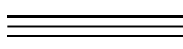
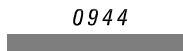
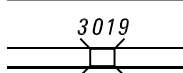
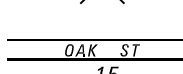
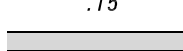






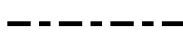
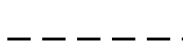



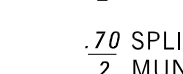
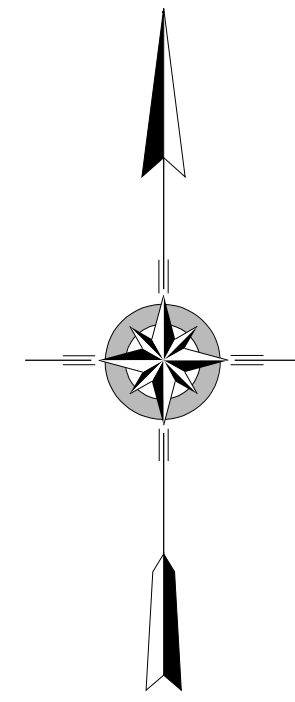


LEGEND

-  LIMITED ACCESS HIGHWAY
-  STATE ROUTE AND NUMBER
-  STATE MAINTAINED BRIDGE ON BOROUGH STREET
-  BOROUGH STREET NAME AND SEGMENT LENGTH IN MILES
-  TURNBACK BOROUGH STREET
-  BOROUGH ALLEY
-  OTHER ROAD
-  RAILROAD
-  STATE BOUNDARY
-  COUNTY BOUNDARY
-  TOWNSHIP BOUNDARY
-  CITY BOUNDARY
-  BOROUGH BOUNDARY
-  MUNICIPAL BUILDING
-  .70 SPLIT MILEAGE BETWEEN 2 MUNICIPALITIES
-  SCHOOL, COLLEGE OR UNIVERSITY
-  POINT OF INTEREST

POPULATION 1,547
(2000 Census)

TOTAL MILES	
Borough Road System	10.15
State Highway System	2.67
Total	12.82



C H E R R Y H I L L

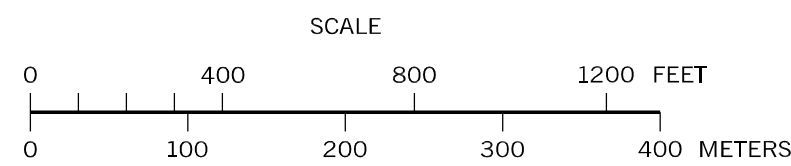
T O W N S H I P

C L Y M E R

T O W N S H I P

C H E R R Y H I L L

- ADAMS ST
- BEECH ST
- CHERRY AV
- DIXON RD
- EIGHTH ST
- ELM AV
- FIFTEENTH ST
- FIFTH ST
- FOURTH ST
- GERRY ST
- HANCOCK ST
- HARRISON ST
- HICKORY AV
- HINES ST
- JEFFERSON ST
- LARCH AV
- LEE ST
- LOMBARD AV
- MAPLE AV
- MORRIS ST
- OAK AV
- PEACH AV
- PINE AV
- POPLAR AV
- RAILROAD AV
- RODNEY ST
- SAGE ST
- SECOND ST
- SEVENTH ST
- SHERMAN ST
- SIXTH ST
- SPRING AV
- SPRUCE AV
- TENTH ST
- THIRD ST
- TULIP AV
- WALCOTT ST
- WILLOW AV
- WILSON ST



CLYMER BOROUGH

INDIANA COUNTY

PREPARED BY THE
PENNSYLVANIA DEPARTMENT OF TRANSPORTATION

BUREAU OF PLANNING AND RESEARCH
GEOGRAPHIC INFORMATION DIVISION

IN COOPERATION WITH THE
U.S. DEPARTMENT OF TRANSPORTATION
FEDERAL HIGHWAY ADMINISTRATION

AND
MUNICIPAL SERVICES DISTRICT 10-0
MUNICIPAL CODE 32 404

REVISED PER FORM 990 DATED 3-2-06