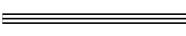
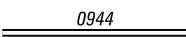
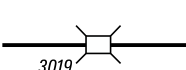
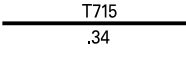










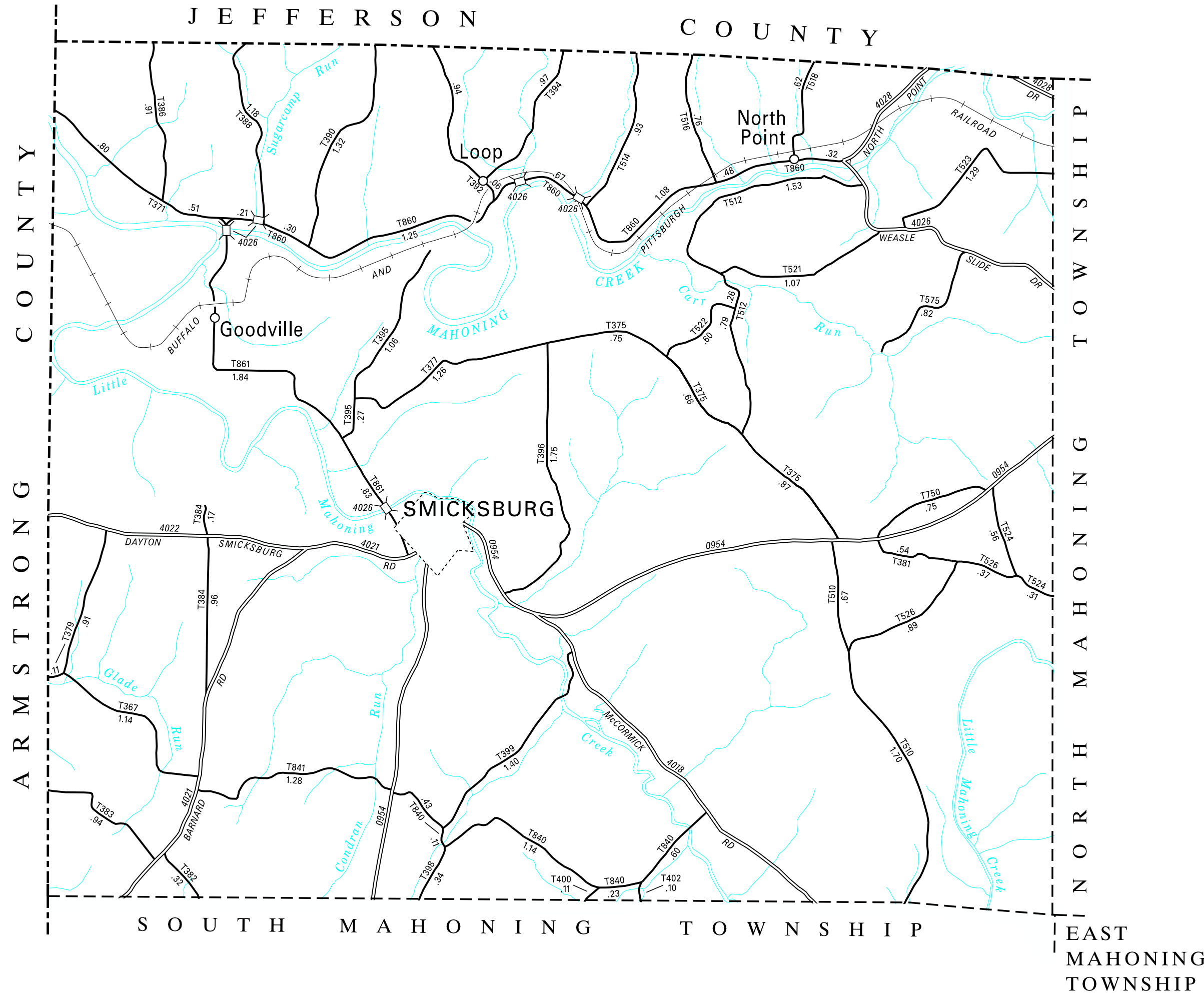


**LEGEND**

-  LIMITED ACCESS HIGHWAY
-  STATE ROUTE AND NUMBER
-  STATE MAINTAINED BRIDGE ON TOWNSHIP ROAD
-  TOWNSHIP ROAD, NUMBER AND SEGMENT LENGTH IN MILES
-  IMPASSABLE TOWNSHIP ROAD
-  OTHER ROAD
-  RAILROAD (IN SERVICE)
-  RAILROAD ABANDONED (TRACK RETAINED)
-  STATE BOUNDARY
-  COUNTY BOUNDARY
-  TOWNSHIP BOUNDARY
-  CITY OR BOROUGH BOUNDARY
-  MUNICIPAL BUILDING
-  SPLIT MILEAGE BETWEEN MUNICIPALITIES

TOTAL MILES	
Township Road System	45.03*
State Highway System	16.93
Total	61.96

\* Includes ACT 32 Turnback Mileage of 10.77



- 367 MARSH RD
- 371 ALLEN FLATS RD
- 375 HEMLOCK ACRES RD
- 377 HOOVER RD
- 379 DRAKE RD
- 381 WHITE OAK RD
- 382 WILSON RD
- 383 SMITH RD
- 384 DRY KNOB RD
- 386 DRUMMOND RD
- 388 SUGAR CAMP RD
- 390 GALLAGHER RD
- 392 NORTH LOOP RD
- 394 BARNETT HOLLOW RD
- 395 SOUTH LOOP RD
- 396 WINDOWS RD
- 398 WOLF RD
- 399 NORTH CREEK RD
- 400 WELLS RD
- 402 PEARCE RD
- 510 MCCORMICK RD
- 512 NORTH POINT PARK RD
- 514 HUBER RD
- 516 LANTZ RD
- 518 EWING RD
- 521 PHILLIPS RD
- 522 MCKALEP RD
- 523 NEAL FLAT RD
- 524 ALABRAN RD
- 526 BRINK RD
- 575 WEAVER RD
- 750 KERR RD
- 840 GRIFFITH RD
- 841 RUMMELL RD
- 860 NORTH POINT DR
- 861 GOODVILLE RD

**WEST MAHONING  
SECOND CLASS TOWNSHIP MAP  
INDIANA COUNTY**

PREPARED BY THE  
**PENNSYLVANIA DEPARTMENT OF TRANSPORTATION**

**BUREAU OF PLANNING AND RESEARCH  
GEOGRAPHIC INFORMATION DIVISION**

IN COOPERATION WITH THE  
**U.S. DEPARTMENT OF TRANSPORTATION  
FEDERAL HIGHWAY ADMINISTRATION**

MUNICIPAL CODE 32 221

REVISED PER FORM 990 DATED 11-29-94

