
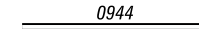
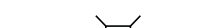

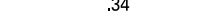








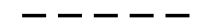

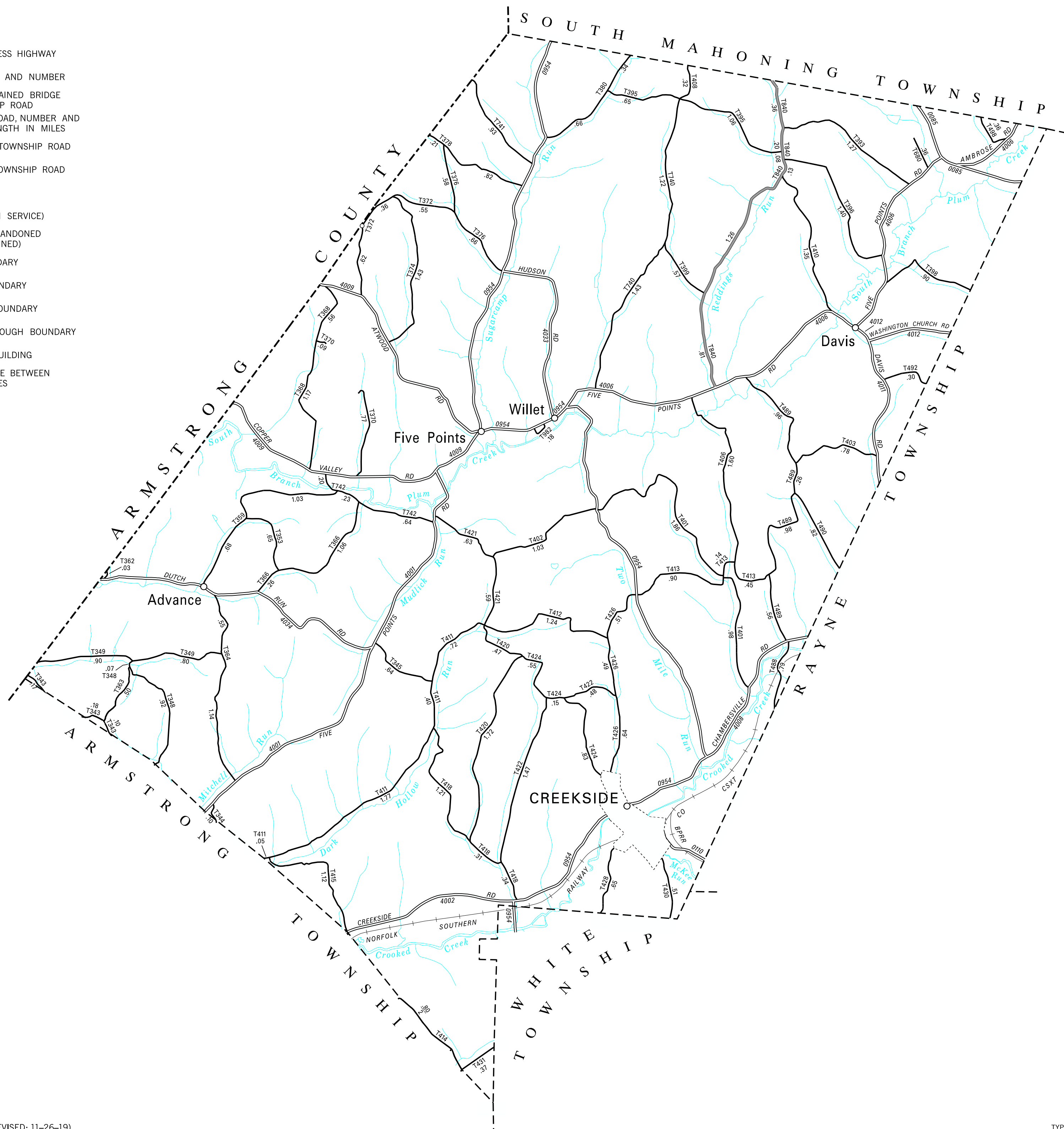


**LEGEND**

-  LIMITED ACCESS HIGHWAY
-  STATE ROUTE AND NUMBER
-  STATE MAINTAINED BRIDGE ON TOWNSHIP ROAD
-  TOWNSHIP ROAD, NUMBER AND SEGMENT LENGTH IN MILES
-  IMPASSABLE TOWNSHIP ROAD
-  TURNBACK TOWNSHIP ROAD
-  OTHER ROAD
-  RAILROAD (IN SERVICE)
-  RAILROAD ABANDONED (TRACK RETAINED)
-  STATE BOUNDARY
-  COUNTY BOUNDARY
-  TOWNSHIP BOUNDARY
-  CITY OR BOROUGH BOUNDARY
-  MUNICIPAL BUILDING
-  SPLIT MILEAGE BETWEEN MUNICIPALITIES

- 343 BUCKLEY RD
- 344 BLACK WALNUT RD
- 345 BREWER RD
- 348 PETERMAN RD
- 349 McCREIGHT RD
- 353 HENDERSON RD
- 359 BUCHEIT RD
- 362 GRESS RD
- 363 PURDON HILL RD
- 364 CRIBBS RD
- 366 BATES RD
- 368 PINE HOLLOW RD
- 370 CARPENTER RD
- 372 FRICK RD
- 374 BLYSTONE RD
- 376 BAILEY RD
- 378 MATTY RD
- 380 BAKER RD
- 393 POTTS RD
- 395 ADAMSON RD
- 396 BELL SCHOOL RD
- 398 HILL RD
- 399 HEILMAN RD
- 401 HANGING ROCK RD
- 402 RED LION RD
- 403 BLACK RD
- 406 TRUSAL RD
- 408 WHITESELL RD
- 410 CUMMINS RD
- 411 DARK HOLLOW RD
- 412 JOHNSTON RD
- 413 STUCHELL RD
- 414 JAMISON RD
- 415 SPENCE RD
- 418 PEPEY RD
- 420 CRAIG RD
- 421 MILLER RD
- 422 FAIRMAN HOLLOW RD
- 424 MIDD RD
- 426 KUNKLE RD
- 428 BASH RD
- 430 MORETTI RD
- 431 KAUFFMAN RD
- 488 BLUE SPRUCE RD
- 489 DONAHUE RD
- 490 CARNAHAN RD
- 492 HAWK RD
- 498 MORROW RD
- 680 MARCOLINE RD
- 740 KEITERING RD
- 741 HARMON RD
- 742 CREEK RD
- 840 REDDING RUN RD
- 982 WATER STREET RD

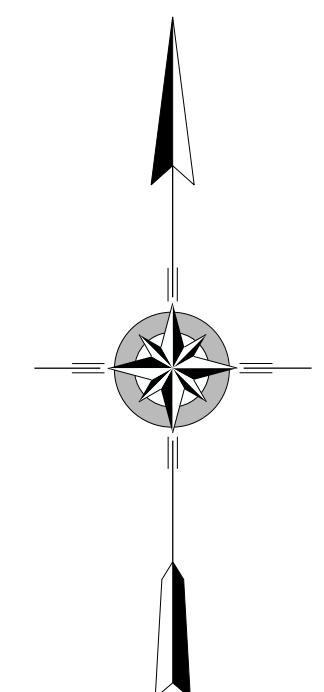
(CREATED BY RG 5-28-98) (REVISED: 11-26-19)



TOTAL MILES	
Township Road System	64.56*
State Highway System	33.89
Total	98.45

\* Includes ACT 32 Turnback Mileage of 2.84

COPIES OF THIS MAP ARE AVAILABLE AT NOMINAL COST CONTACT:  
 PENNSYLVANIA DEPARTMENT OF TRANSPORTATION  
 SALES STORE  
 P.O. BOX 3451  
 HARRISBURG, PENNSYLVANIA 17105-3451  
 TELEPHONE: (717)787-6746



**WASHINGTON  
 SECOND CLASS TOWNSHIP MAP  
 INDIANA COUNTY**

PREPARED BY THE  
**PENNSYLVANIA DEPARTMENT OF TRANSPORTATION**  
 BUREAU OF PLANNING AND RESEARCH  
 GEOGRAPHIC INFORMATION DIVISION  
 IN COOPERATION WITH THE  
**U.S. DEPARTMENT OF TRANSPORTATION**  
 FEDERAL HIGHWAY ADMINISTRATION

MUNICIPAL CODE 32 220  
 THIS MAP IS PUBLISHED AS A SUPPLEMENTAL  
 DOCUMENTATION OF LIQUID FUELS TAX FUND MILEAGES  
 REVISED PER FORM 990 DATED 9-9-19

