
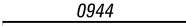
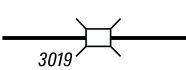
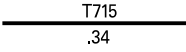
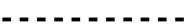


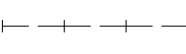






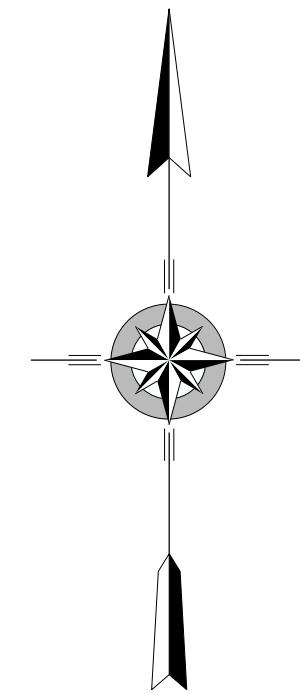
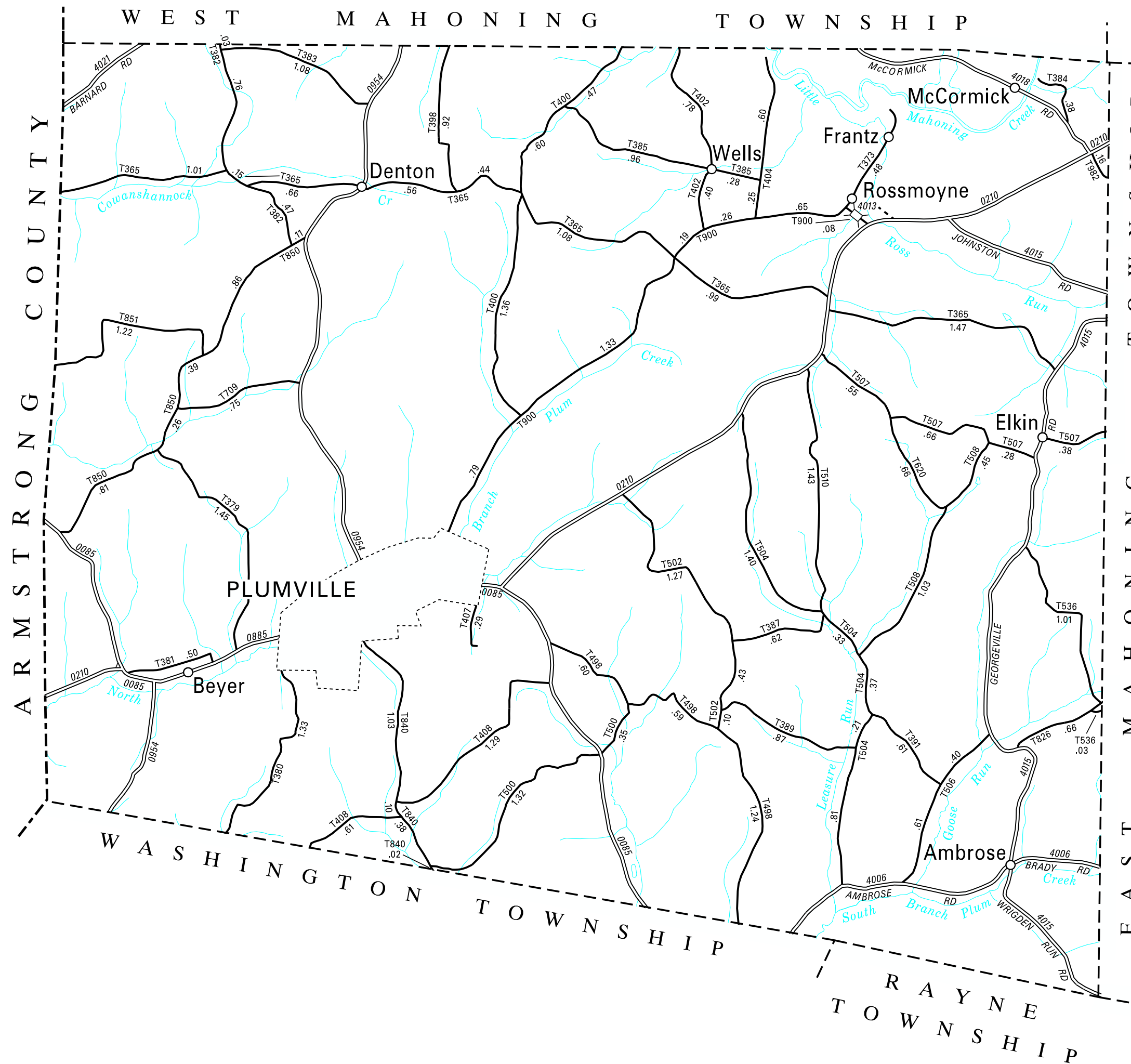


LEGEND

-  LIMITED ACCESS HIGHWAY
-  STATE ROUTE AND NUMBER
-  STATE MAINTAINED BRIDGE ON TOWNSHIP ROAD
-  TOWNSHIP ROAD, NUMBER AND SEGMENT LENGTH IN MILES
-  IMPASSABLE TOWNSHIP ROAD
-  OTHER ROAD
-  RAILROAD (IN SERVICE)
-  RAILROAD ABANDONED (TRACK RETAINED)
-  STATE BOUNDARY
-  COUNTY BOUNDARY
-  TOWNSHIP BOUNDARY
-  CITY OR BOROUGH BOUNDARY
-  MUNICIPAL BUILDING
-  SPLIT MILEAGE BETWEEN MUNICIPALITIES

TOTAL MILES	
Township Road System	50.31 *
State Highway System	23.05
Total	73.36

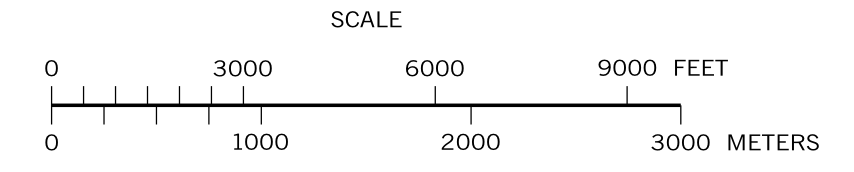
* Includes ACT 32 Turnback Mileage of 8.48



**SOUTH MAHONING
SECOND CLASS TOWNSHIP MAP
INDIANA COUNTY**

PREPARED BY THE
PENNSYLVANIA DEPARTMENT OF TRANSPORTATION
 BUREAU OF PLANNING AND RESEARCH
 GEOGRAPHIC INFORMATION DIVISION
 IN COOPERATION WITH THE
U.S. DEPARTMENT OF TRANSPORTATION
 FEDERAL HIGHWAY ADMINISTRATION
 MUNICIPAL CODE 32 219

REVISED PER FORM 990 DATED 3-26-03



- 365 MAHONING RD
- 373 FRANTZ RD
- 379 BAKER TRAIL RD
- 380 BAKER RD
- 381 RIDGE RD
- 382 WILSON RD
- 383 CLOWSER RD
- 384 OLD McCORMICK RD
- 385 ELKIN RD
- 387 CLARK RD
- 389 LUTZ RD
- 391 KNAPKO RD
- 398 WOLF RD
- 400 WELLS RD
- 402 PEARCE RD
- 404 BANKS RD
- 407 BELTZ RD
- 408 WHITESELL RD
- 498 MORROW RD
- 500 OXHILL RD
- 502 FISHER RD
- 504 McMILLEN RD
- 506 HARBRIDGE RD
- 507 SMYRNA RD
- 508 HAMILTON RD
- 510 WISE RD
- 536 LEMMON RD
- 620 AFRICA RD
- 709 CROOKS RD
- 826 HOPKINS RD
- 840 REDDING RUN RD
- 850 SINKTOWN RD
- 851 MINICH RD
- 900 ROSSMOYNE RD
- 982 LEWIS RD