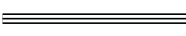
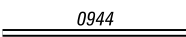
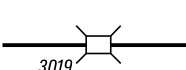
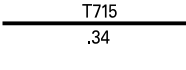










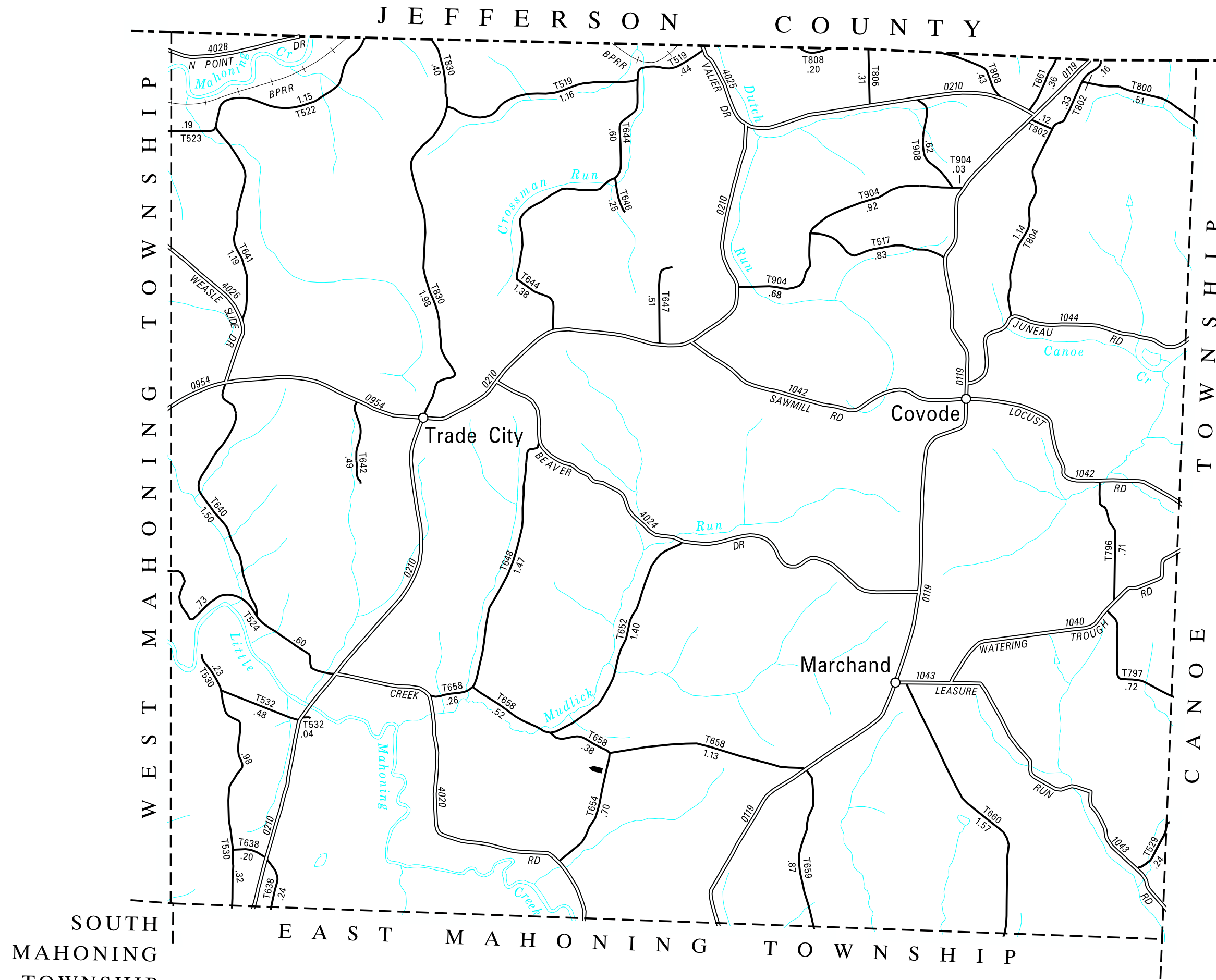


**LEGEND**

-  LIMITED ACCESS HIGHWAY
-  STATE ROUTE AND NUMBER
-  STATE MAINTAINED BRIDGE ON TOWNSHIP ROAD
-  TOWNSHIP ROAD, NUMBER AND SEGMENT LENGTH IN MILES
-  IMPASSABLE TOWNSHIP ROAD
-  OTHER ROAD
-  RAILROAD (IN SERVICE)
-  RAILROAD ABANDONED (TRACK RETAINED)
-  STATE BOUNDARY
-  COUNTY BOUNDARY
-  TOWNSHIP BOUNDARY
-  CITY OR BOROUGH BOUNDARY
-  MUNICIPAL BUILDING
-  SPLIT MILEAGE BETWEEN MUNICIPALITIES

TOTAL MILES	
Township Road System	31.67*
State Highway System	30.61
Total	62.28

\* Includes ACT 32 Turnback Mileage of 2.38



- 517 PARK RD
- 519 COOLSPRING RD
- 522 NEAL RD
- 523 NEAL FLAT RD
- 524 ALABRAN RD
- 529 WULFERT RD
- 530 WHITAKER RD
- 532 GAHAGAN RD
- 638 RUDOLPH RD
- 640 ELKIN RD
- 641 FETTERHOFF RD
- 642 MARTIN RD
- 644 SMITH RD
- 646 CHAMBERS RD
- 647 WAINWRIGHT RD
- 648 BUSH RD
- 652 FOOSE RD
- 654 MOITERN RD
- 658 BEHM RD
- 659 MARSHALL RD
- 660 KOHLHEPP RD
- 661 HENRY RD
- 796 KNOX RD
- 797 PARSON RD
- 800 DUNMIRE RD
- 802 COURLEY RD
- 804 WACHOB RD
- 806 YODER RD
- 808 KACHMAR RD
- 830 MILLER RD
- 904 BLOOD RD
- 908 ELBEL RD

(RECREATED BY RG 6-10-98) (REVISED: 10-01-13)

**NORTH MAHONING  
SECOND CLASS TOWNSHIP MAP  
INDIANA COUNTY**

PREPARED BY THE  
**PENNSYLVANIA DEPARTMENT OF TRANSPORTATION**

BUREAU OF PLANNING AND RESEARCH  
GEOGRAPHIC INFORMATION DIVISION

IN COOPERATION WITH THE  
U.S. DEPARTMENT OF TRANSPORTATION  
FEDERAL HIGHWAY ADMINISTRATION

MUNICIPAL CODE 32 216

REVISED PER FORM 990 DATED 8-26-13

