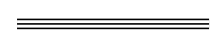
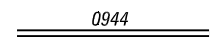
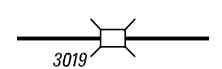
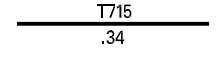







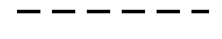


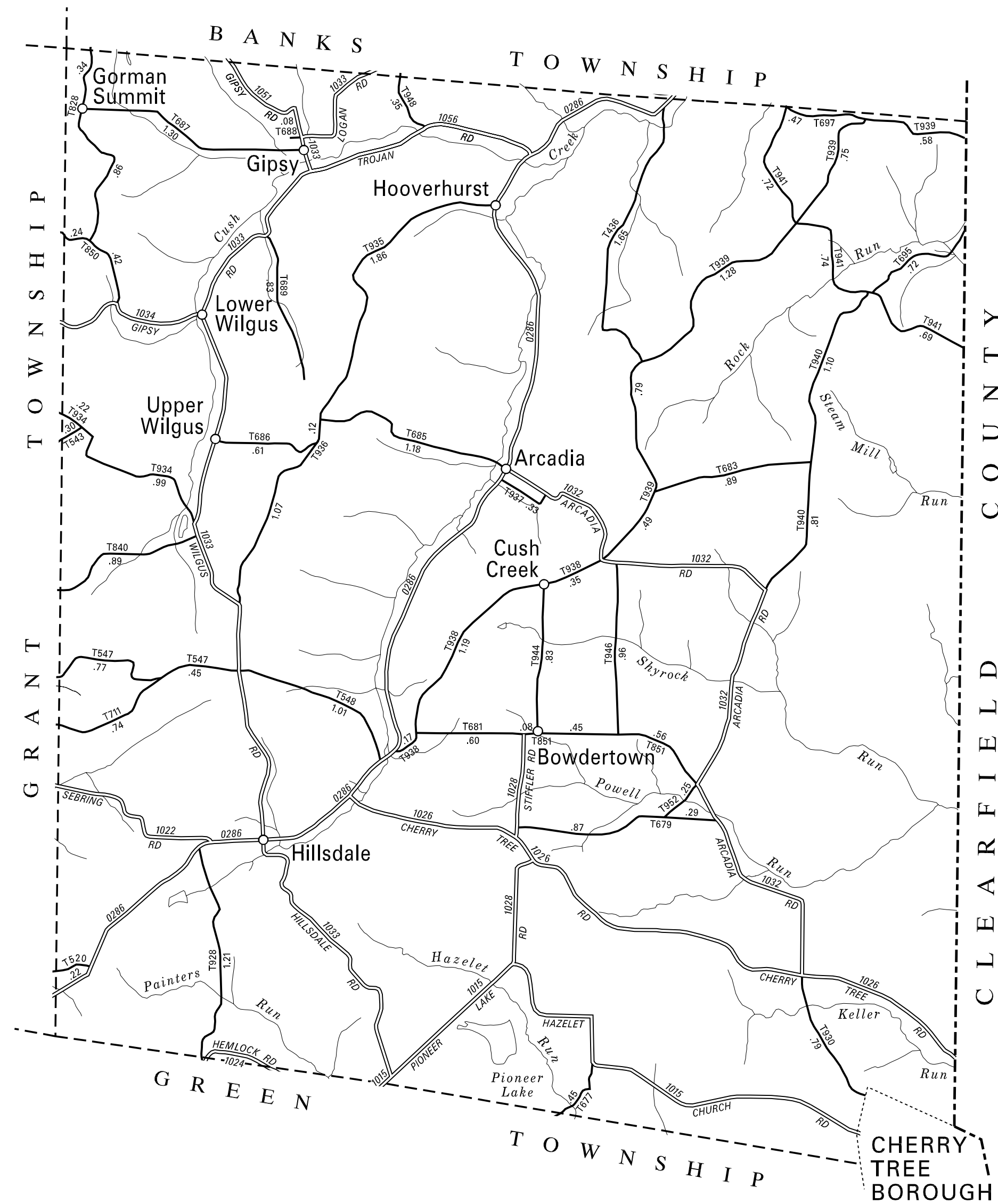


LEGEND

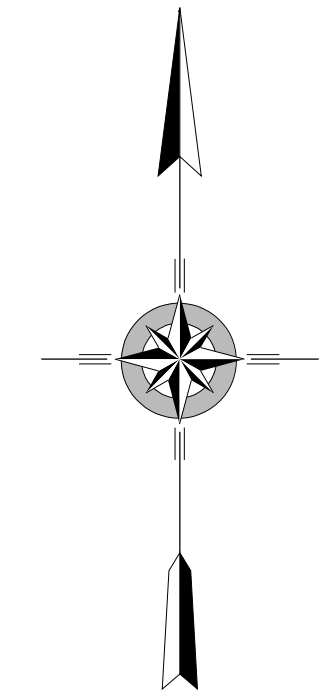
-  LIMITED ACCESS HIGHWAY
-  STATE ROUTE AND NUMBER
-  STATE MAINTAINED BRIDGE ON TOWNSHIP ROAD
-  TOWNSHIP ROAD, NUMBER AND SEGMENT LENGTH IN MILES
-  IMPASSABLE TOWNSHIP ROAD
-  OTHER ROAD
-  RAILROAD (IN SERVICE)
-  RAILROAD ABANDONED (TRACK RETAINED)
-  STATE BOUNDARY
-  COUNTY BOUNDARY
-  TOWNSHIP BOUNDARY
-  CITY OR BOROUGH BOUNDARY
-  MUNICIPAL BUILDING
-  SPLIT MILEAGE BETWEEN MUNICIPALITIES

TOTAL MILES	
Township Road System	35.91*
State Highway System	31.10
Total	67.01

* Includes ACT 32 Turnback Mileage of 1.98



- 436 BROWN RD
- 520 BURNS RD
- 543 SNYDER RD
- 547 LENTZ RD
- 548 ROWLEY CEMETERY RD
- 677 HAZELET RD
- 679 HILEMAN RD
- 681 IRWIN HILL RD
- 683 PEARCE ROAD
- 685 NUMBER 11 RD
- 686 UPPER WILGUS RD
- 687 GORMAN RD
- 688 BALL PARK RD
- 689 LUCAS RD
- 695 BENZIE RD
- 697 LUTMAN RD
- 711 STEWART RD
- 828 GORMAN SUMMIT RD
- 840 BLOSE RD
- 850 BUGAY RD
- 851 BOWDERTOWN RD
- 928 CHURCH HILL RD
- 930 MOYER RD
- 934 SHIELDS RD
- 935 BENNETT RD
- 936 ROD & GUN CLUB RD
- 937 KERR AV
- 938 CUSH CREEK RD
- 939 PELES RD
- 940 CLARK RD
- 941 ROCK RUN RD
- 944 HENRY RD
- 946 KING RD
- 948 WILLIAMS RD
- 952 DEYARMIN RD



**MONTGOMERY
SECOND CLASS TOWNSHIP MAP
INDIANA COUNTY**

PREPARED BY THE
PENNSYLVANIA DEPARTMENT OF TRANSPORTATION
BUREAU OF PLANNING AND RESEARCH
GEOGRAPHIC INFORMATION DIVISION
IN COOPERATION WITH THE
U.S. DEPARTMENT OF TRANSPORTATION
FEDERAL HIGHWAY ADMINISTRATION
MUNICIPAL CODE 32 215

REVISED PER FORM 990 DATED 6-28-00

