
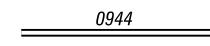
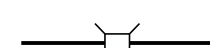
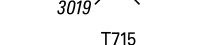




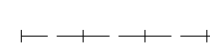



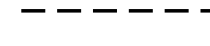



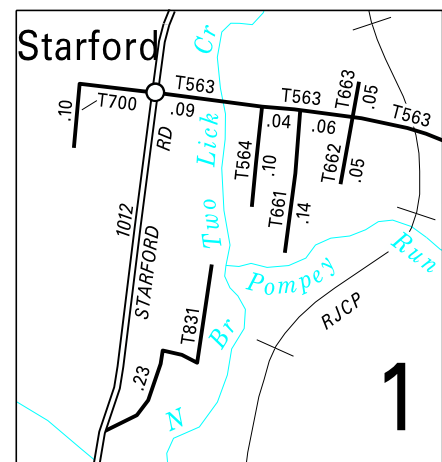
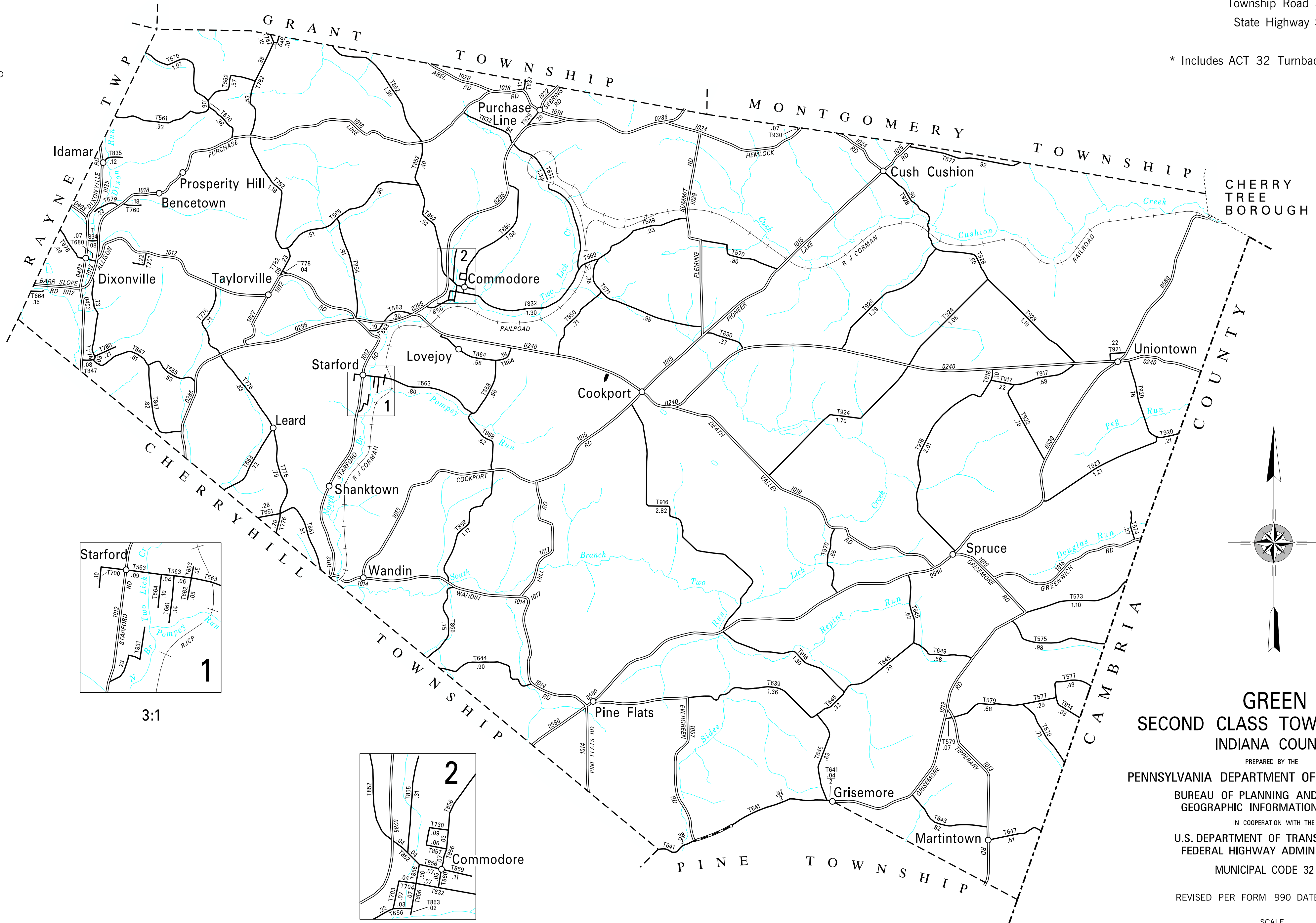
**LEGEND**

-  LIMITED ACCESS HIGHWAY
-  STATE ROUTE AND NUMBER
-  STATE MAINTAINED BRIDGE ON TOWNSHIP ROAD
-  TOWNSHIP ROAD, NUMBER AND SEGMENT LENGTH IN MILES
-  IMPASSABLE TOWNSHIP ROAD
-  OTHER ROAD
-  RAILROAD (IN SERVICE)
-  RAILROAD ABANDONED (TRACK RETAINED)
-  STATE BOUNDARY
-  COUNTY BOUNDARY
-  TOWNSHIP BOUNDARY
-  CITY OR BOROUGH BOUNDARY
-  MUNICIPAL BUILDING
-  SPLIT MILEAGE BETWEEN MUNICIPALITIES

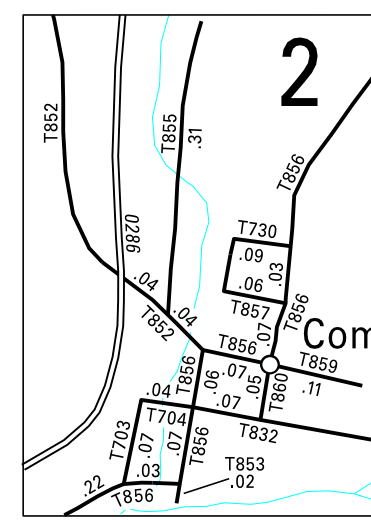
- 201 SUNSET DR
- 549 MAGNOLIA RD
- 561 ASH RD
- 562 ALMOND RD
- 563 RAILROAD ST
- 564 TEDDY ST
- 565 BEECH RD
- 569 PINE RD
- 570 CEDAR RD
- 571 WALNUT RD
- 573 LINDEN RD
- 574 ASPEN RD
- 575 SUMAC RD
- 577 MAPLE RD
- 579 ELW RD
- 639 STITI RD
- 641 LAUREL RD
- 643 BIRCH RD
- 644 BARR RD
- 645 SPRUCE RD
- 647 BUTTERNUT RD
- 649 HARKEL RD
- 651 APPLE RD
- 653 BUCK RUN RD
- 655 HICKORY RD
- 661 RHODODENDRON ST
- 662 PARKER ST
- 663 SHORT ST
- 664 COE AV
- 670 POPLAR RD
- 677 HAZELT RD
- 678 LEROY RD
- 679 WILLOW RD
- 680 LOCUST RD
- 700 TEAK ST
- 703 OLIVE ST
- 704 REDBUD ST
- 730 TULIP ST
- 760 YEW ST
- 774 QUINCE RD
- 776 FIR RD
- 778 COTTONWOOD RD
- 780 BLACKBERRY LA
- 782 RASPBERRY RD
- 830 HAZLENUIT RD
- 831 CITY ST
- 832 VANDERBILT ST
- 834 BALSAM RD
- 835 PEAR RD
- 837 HARTMAN RD
- 847 LARCH RD
- 850 CHESTNUT RD
- 852 SMITH ST
- 853 BRIDGE ST
- 854 HOLLY RD
- 855 DOUGLAS ST
- 856 MUSSER ST
- 857 FISHER ST
- 858 CYPRESS ST
- 859 HERRIMAN ST
- 860 BLUEBERRY ST
- 863 LIGHTHOUSE RD
- 864 LOVEJOY RD
- 865 TWOLICK HILL RD
- 914 PALM RD
- 916 ALDER RD
- 917 REDWOOD RD
- 918 MULBERRY RD
- 920 JUNIPER RD
- 921 CHERRY RD
- 922 HAWTHORNE RD
- 923 ZENITH RD
- 924 DOGWOOD RD
- 926 ACORN RD
- 928 HEMLOCK RD
- 929 RICE RD
- 930 CHURCH HILL RD
- 970 SYCAMORE RD

TOTAL MILES	
Township Road System	66.31 *
State Highway System	65.90
<b>Total</b>	<b>132.21</b>

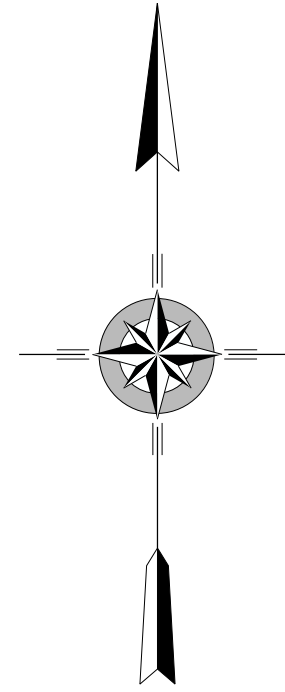
\* Includes ACT 32 Turnback Mileage of 0.10



3:1



3:1



**GREEN  
SECOND CLASS TOWNSHIP MAP  
INDIANA COUNTY**

PREPARED BY THE  
**PENNSYLVANIA DEPARTMENT OF TRANSPORTATION**  
 BUREAU OF PLANNING AND RESEARCH  
 GEOGRAPHIC INFORMATION DIVISION  
 IN COOPERATION WITH THE  
**U.S. DEPARTMENT OF TRANSPORTATION**  
 FEDERAL HIGHWAY ADMINISTRATION  
 MUNICIPAL CODE 32 214

REVISED PER FORM 990 DATED 10-28-10

