


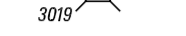
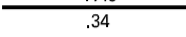









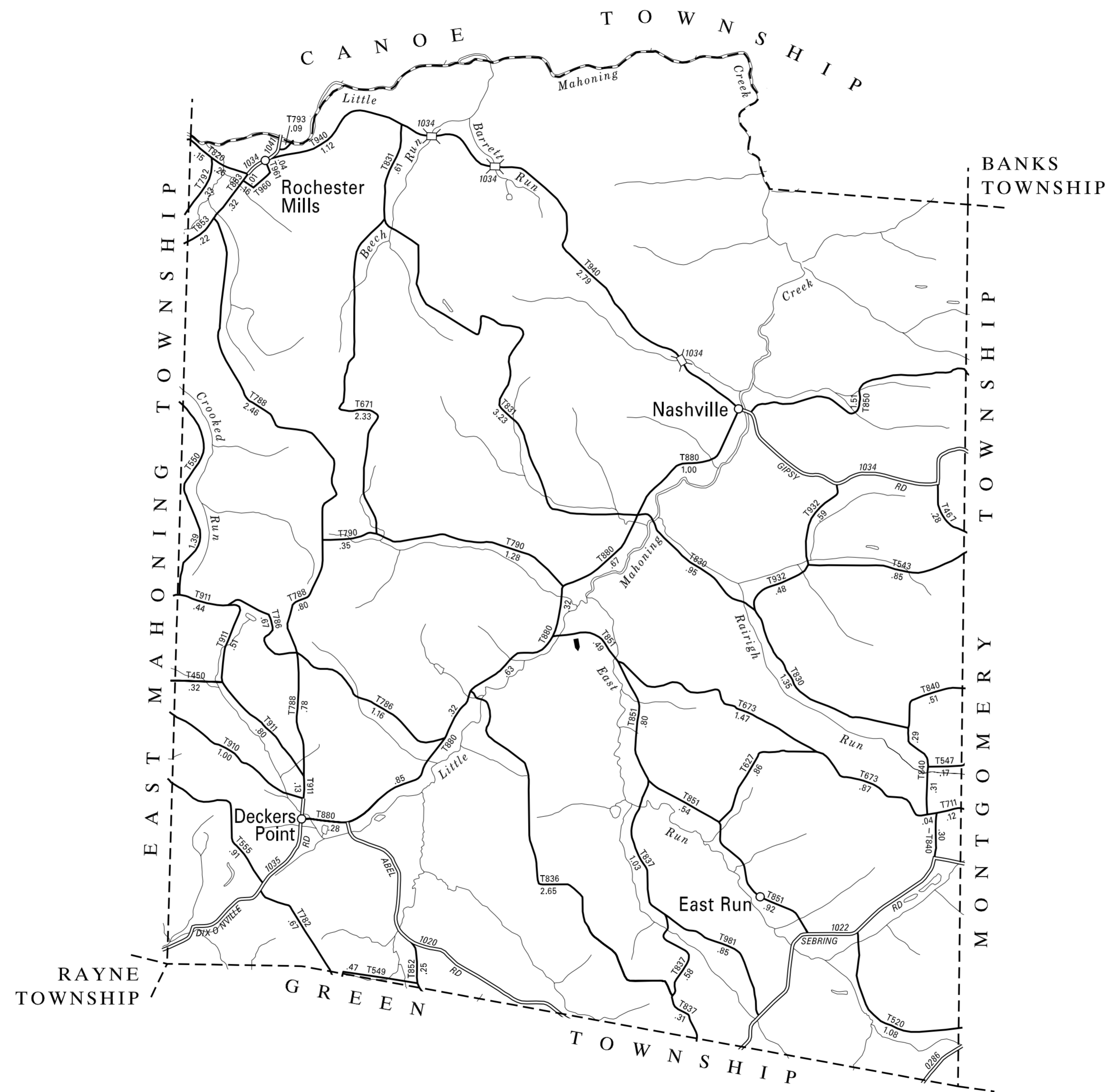


LEGEND

-  LIMITED ACCESS HIGHWAY
-  STATE ROUTE AND NUMBER
-  STATE MAINTAINED BRIDGE ON TOWNSHIP ROAD
-  TOWNSHIP ROAD, NUMBER AND SEGMENT LENGTH IN MILES
-  IMPASSABLE TOWNSHIP ROAD
-  OTHER ROAD
-  RAILROAD (IN SERVICE)
-  RAILROAD ABANDONED (TRACK RETAINED)
-  STATE BOUNDARY
-  COUNTY BOUNDARY
-  TOWNSHIP BOUNDARY
-  CITY OR BOROUGH BOUNDARY
-  MUNICIPAL BUILDING
-  SPLIT MILEAGE BETWEEN MUNICIPALITIES

TOTAL MILES	
Township Road System	50.32*
State Highway System	7.48
Total	57.80

* Includes ACT 32 Turnback Mileage of 17.94



- 450 LOWMAN RD
- 467 SHIELDS RD
- 520 BURNS RD
- 543 SNYDER RD
- 547 LENTZ RD
- 549 MAGNOLIA RD
- 550 BIG TWO RD
- 555 BEATTY RD
- 627 DONAHEY RD
- 671 BRAUGHLER RD
- 673 MUMAU RD
- 711 STEWART RD
- 782 RASBERRY RD
- 786 SHEESLEY RD
- 788 JULOCK RD
- 790 KINNAN RD
- 792 RYEN RD
- 793 OBERLIN RD
- 820 SAVAN RD
- 830 RAIRIGH RD
- 831 HETZLER RD
- 836 BUTERBAUGH RD
- 837 HARTMAN RD
- 840 MONTGOMERY CHURCH RD
- 850 KRINER BOTTOM RD
- 851 EAST RUN RD
- 852 SMITH ST
- 853 RICHMOND RD
- 880 PINEVALE RD
- 910 DECKERS POINT RD
- 911 PICKERING RUN RD
- 932 WALKER RD
- 940 NASHVILLE RD
- 960 GRANT ST
- 961 POLLOCK RD
- 981 MILL RUN RD

**GRANT
SECOND CLASS TOWNSHIP MAP
INDIANA COUNTY**

PREPARED BY THE
PENNSYLVANIA DEPARTMENT OF TRANSPORTATION
BUREAU OF PLANNING AND RESEARCH
GEOGRAPHIC INFORMATION DIVISION
IN COOPERATION WITH THE
U.S. DEPARTMENT OF TRANSPORTATION
FEDERAL HIGHWAY ADMINISTRATION
MUNICIPAL CODE 32 213

REVISED PER FORM 990 DATED 11-9-05

