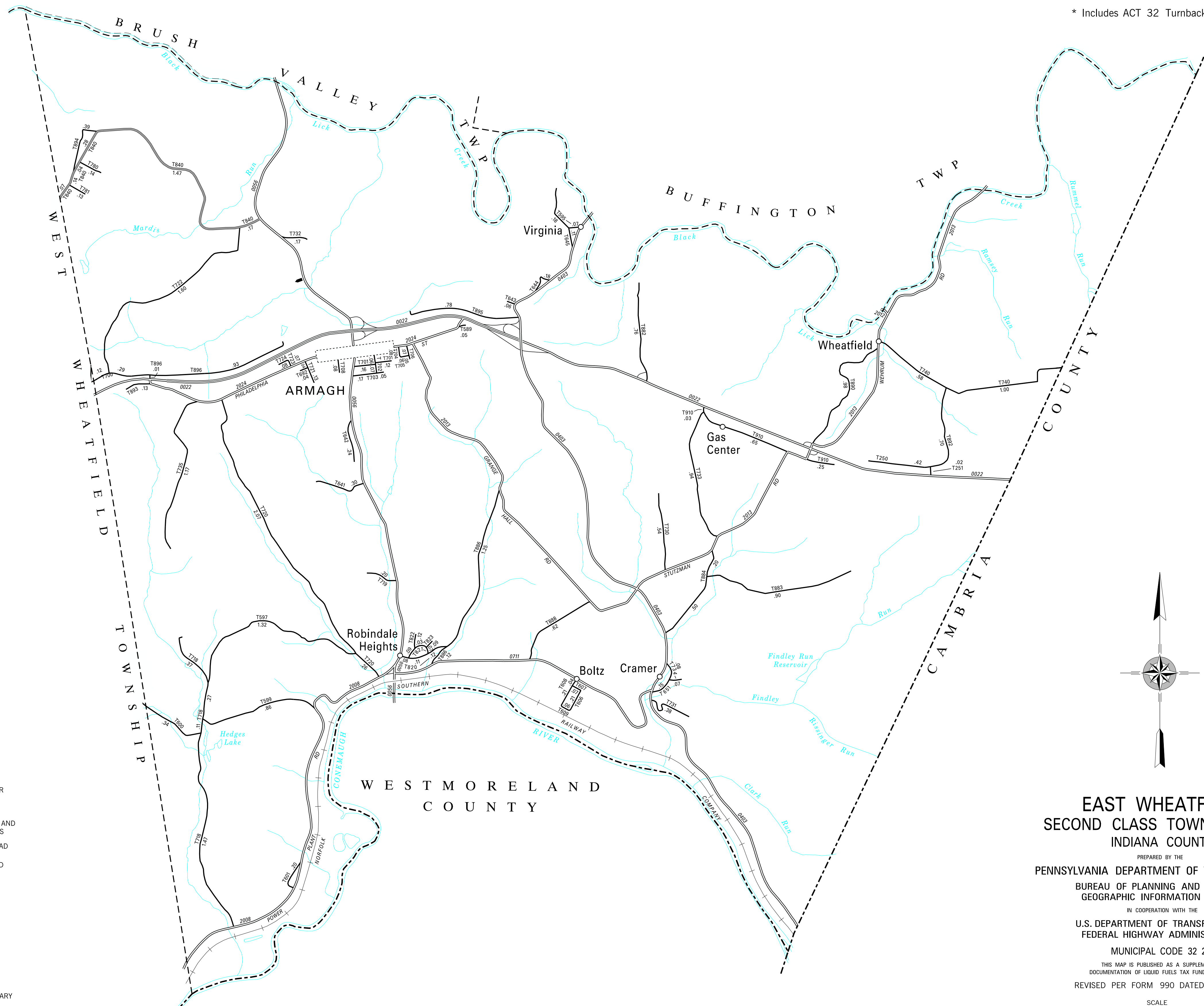


250 ROPERS VIEW RD
 251 CLARK LA
 589 MCCACHREN RD
 595 ARNERFORD RD
 597 MITCHELL HILL RD
 599 WELER RD
 600 SOUTHWELL RD
 601 PLANT RD
 606 SECOND AV
 607 DIAMOND ST
 608 THIRD AV
 609 CONEWAUGH ST
 641 WILLIAM FRY RD
 642 MCCORMICK RD
 643 TOMB SCHOOL RD
 644 SCOTT GLEN RD
 645 FRANKLIN RD
 651 FRONT ST
 692 DAVIS DR
 700 CLYDE RD
 701 MAIN ST
 702 DICK ST
 703 CHURCH ST
 704 ORCHARD DR
 705 JOHNSON DR
 706 VILLAGE DR
 708 HUNT ST
 718 PUMPHOUSE RD
 719 TRINDLE RD
 720 HUTCHINSON HOLLOW RD
 721 MOUNTAIN VIEW DR
 722 FOX RD
 723 HUTCHINSON ST
 724 ADAMS RD
 730 FINDLEY RD
 731 LOCUST ST
 732 BALKO CT
 733 DONELSON RD
 734 CHESTNUT ST
 735 BILL DICK RD
 740 PLOWMAN RD
 780 ROSE RD
 781 LUDWIG RD
 820 EDGEWOOD LA
 821 PRIDES WY
 822 PINECREST DR
 823 MOUNT VIEW TER
 840 SHELLBARK RD
 882 McFEATERS RD
 883 GRIFFITH RD
 884 DEWARIN RD
 886 FALDON HOLLOW RD
 888 HILL ROAD
 890 RAGER RD
 892 MOOSE HILL RD
 893 McCLAIN HILL RD
 894 HEMLOCK SPRINGS RD
 895 KILLEN RD
 896 SLAUGHTERBECK RD
 910 GAS CENTER RD

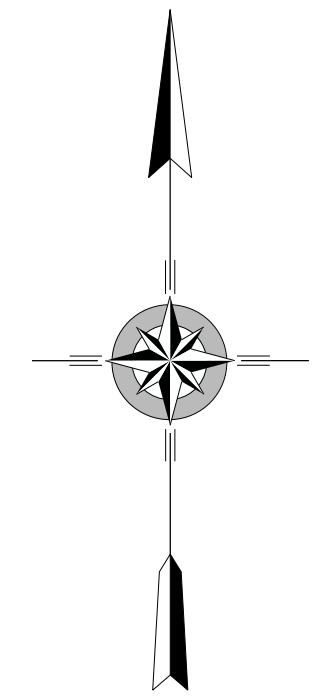
TOTAL MILES	
Township Road System	30.46*
State Highway System	30.83
Total	61.29

* Includes ACT 32 Turnback Mileage of 2.17



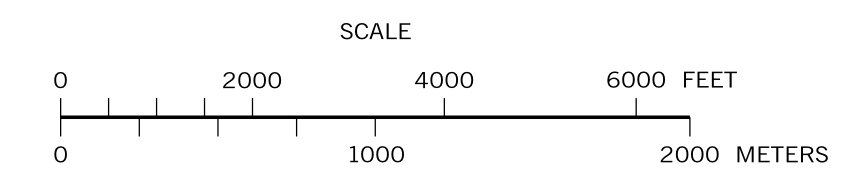
LEGEND

- LIMITED ACCESS HIGHWAY
- STATE ROUTE AND NUMBER
- STATE MAINTAINED BRIDGE ON TOWNSHIP ROAD
- TOWNSHIP ROAD, NUMBER AND SEGMENT LENGTH IN MILES
- IMPASSABLE TOWNSHIP ROAD
- TURNBACK TOWNSHIP ROAD
- OTHER ROAD
- RAILROAD (IN SERVICE)
- RAILROAD ABANDONED (TRACK RETAINED)
- STATE BOUNDARY
- COUNTY BOUNDARY
- TOWNSHIP BOUNDARY
- CITY OR BOROUGH BOUNDARY
- MUNICIPAL BUILDING
- SPLIT MILEAGE BETWEEN MUNICIPALITIES



**EAST WHEATFIELD
 SECOND CLASS TOWNSHIP MAP
 INDIANA COUNTY**

PREPARED BY THE
PENNSYLVANIA DEPARTMENT OF TRANSPORTATION
 BUREAU OF PLANNING AND RESEARCH
 GEOGRAPHIC INFORMATION DIVISION
 IN COOPERATION WITH THE
U.S. DEPARTMENT OF TRANSPORTATION
 FEDERAL HIGHWAY ADMINISTRATION
 MUNICIPAL CODE 32 212
 THIS MAP IS PUBLISHED AS A SUPPLEMENTAL
 DOCUMENTATION OF LIQUID FUELS TAX FUND MILEAGES
 REVISED PER FORM 990 DATED 2-28-18



COPIES OF THIS MAP ARE AVAILABLE AT NOMINAL COST
 CONTACT:
 PENNSYLVANIA DEPARTMENT OF TRANSPORTATION
 SALES STORE
 P.O. BOX 3451
 HARRISBURG, PENNSYLVANIA 17105-3451
 TELEPHONE: (717)787-6746