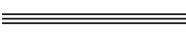
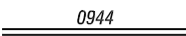

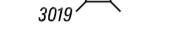
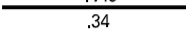




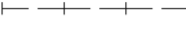




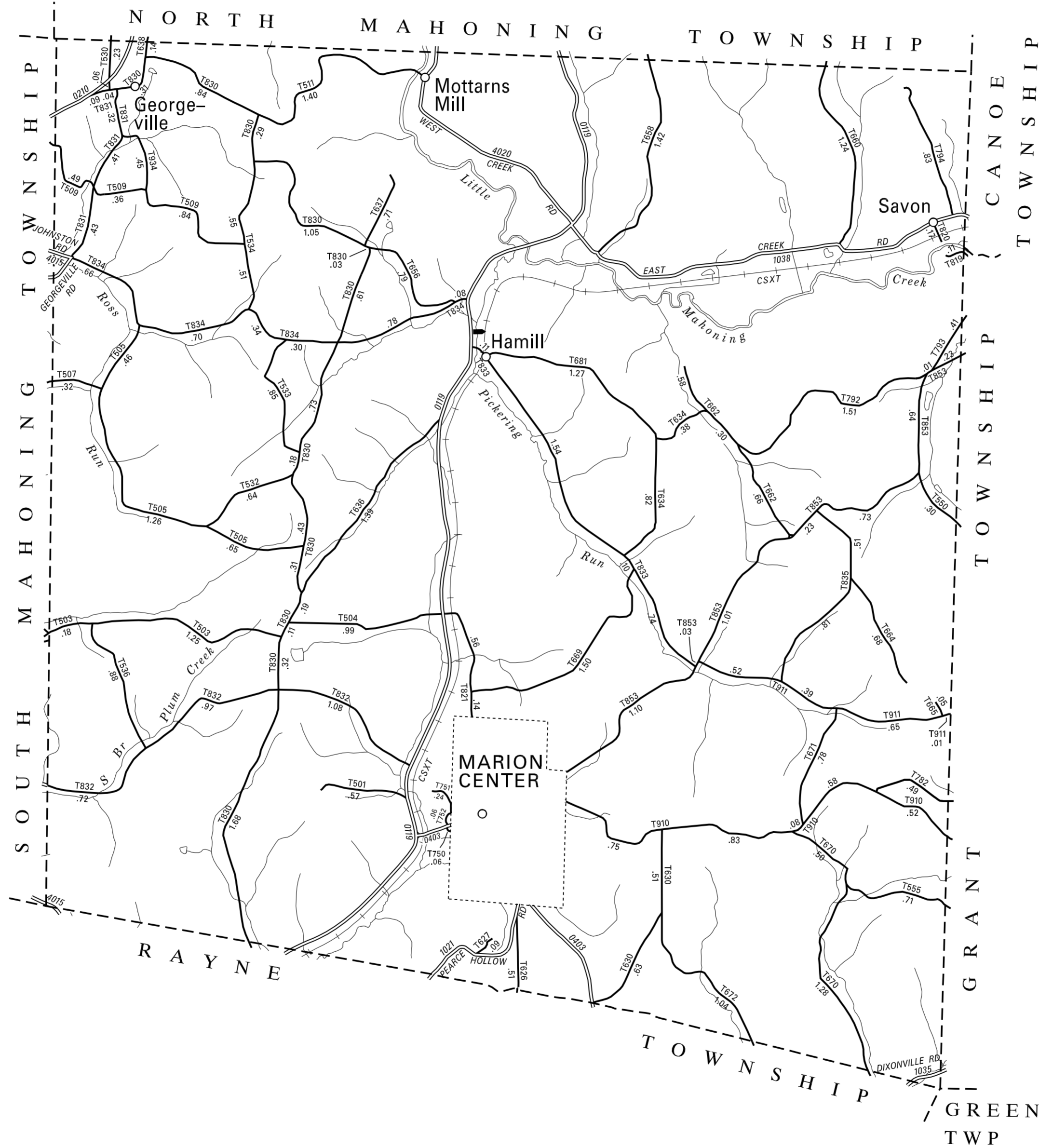


**LEGEND**

-  LIMITED ACCESS HIGHWAY
-  STATE ROUTE AND NUMBER
-  STATE MAINTAINED BRIDGE ON TOWNSHIP ROAD
-  TOWNSHIP ROAD, NUMBER AND SEGMENT LENGTH IN MILES
-  IMPASSABLE TOWNSHIP ROAD
-  OTHER ROAD
-  RAILROAD (IN SERVICE)
-  RAILROAD ABANDONED (TRACK RETAINED)
-  STATE BOUNDARY
-  COUNTY BOUNDARY
-  TOWNSHIP BOUNDARY
-  CITY OR BOROUGH BOUNDARY
-  MUNICIPAL BUILDING
-  SPLIT MILEAGE BETWEEN MUNICIPALITIES

TOTAL MILES	
Township Road System	61.92*
State Highway System	13.82
Total	75.74

\* Includes ACT 32 Turnback Mileage of 27.10



- 501 LOUGHRY RD
- 503 CAHAGAN RD
- 504 WILLOW RUN RD
- 505 STEELE RD
- 507 SWYRNA RD
- 509 LEWIS RD
- 511 FRANKLIN RD
- 530 WHITAKER RD
- 532 WALKER RD
- 533 LEE RD
- 534 ROWE RD
- 536 STEFFY RD
- 550 BIG TWO RD
- 555 BEATTY RD
- 626 WETZEL RD
- 627 OLD WETZEL RD
- 630 PFEIFFER RD
- 634 NICHOL RD
- 636 GETTY RD
- 637 SIMPSON RD
- 638 RUDOLPH RD
- 656 GILGAL RD
- 658 MARSHALL RD
- 660 KOHLHEPP RD
- 662 BLACK RD
- 664 CRAIG RD
- 665 OLD CRAIG RD
- 669 HASTINGS RD
- 670 LORAIN RD
- 671 RIDDLE RD
- 672 AVEY RD
- 681 POTTS RD
- 750 PARK AV
- 751 CEMETERY RD
- 752 HIGH ST
- 782 LOWMAN RD
- 792 LEASURE RD
- 793 RYEN RD
- 794 HAMILTON RD
- 819 SNYDER RD
- 820 SAVAN RD
- 821 WILMOTH RD
- 830 POLLOCK RD
- 831 WEAVER RD
- 832 BRADY RD
- 833 OLSON RD
- 834 JOHNSTON RD
- 835 HENRY RD
- 853 RICHMOND RD
- 910 DECKERS POINT RD
- 911 PICKERING RUN RD
- 934 MEANS RD

**EAST MAHONING  
SECOND CLASS TOWNSHIP MAP  
INDIANA COUNTY**

PREPARED BY THE  
**PENNSYLVANIA DEPARTMENT OF TRANSPORTATION**  
BUREAU OF PLANNING AND RESEARCH  
GEOGRAPHIC INFORMATION DIVISION  
IN COOPERATION WITH THE  
U.S. DEPARTMENT OF TRANSPORTATION  
FEDERAL HIGHWAY ADMINISTRATION  
MUNICIPAL CODE 32 211

REVISED PER FORM 990 DATED 7-20-09

