

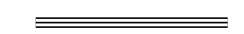
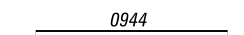
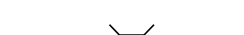
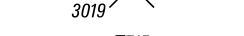
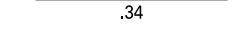










TOTAL MILES
 Township Road System 49.94*
 State Highway System 31.53
 Total 81.47

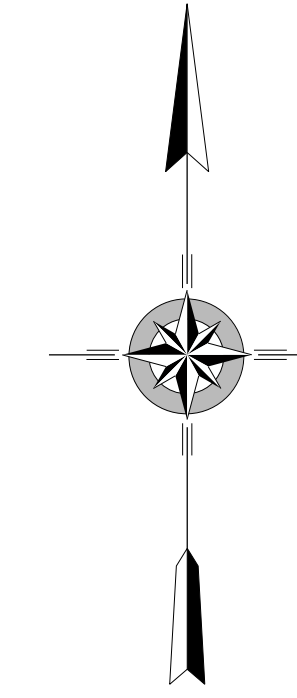
* Includes ACT 32 Turnback Mileage of 1.54

COPIES OF THIS MAP ARE AVAILABLE AT NOMINAL COST
 CONTACT:

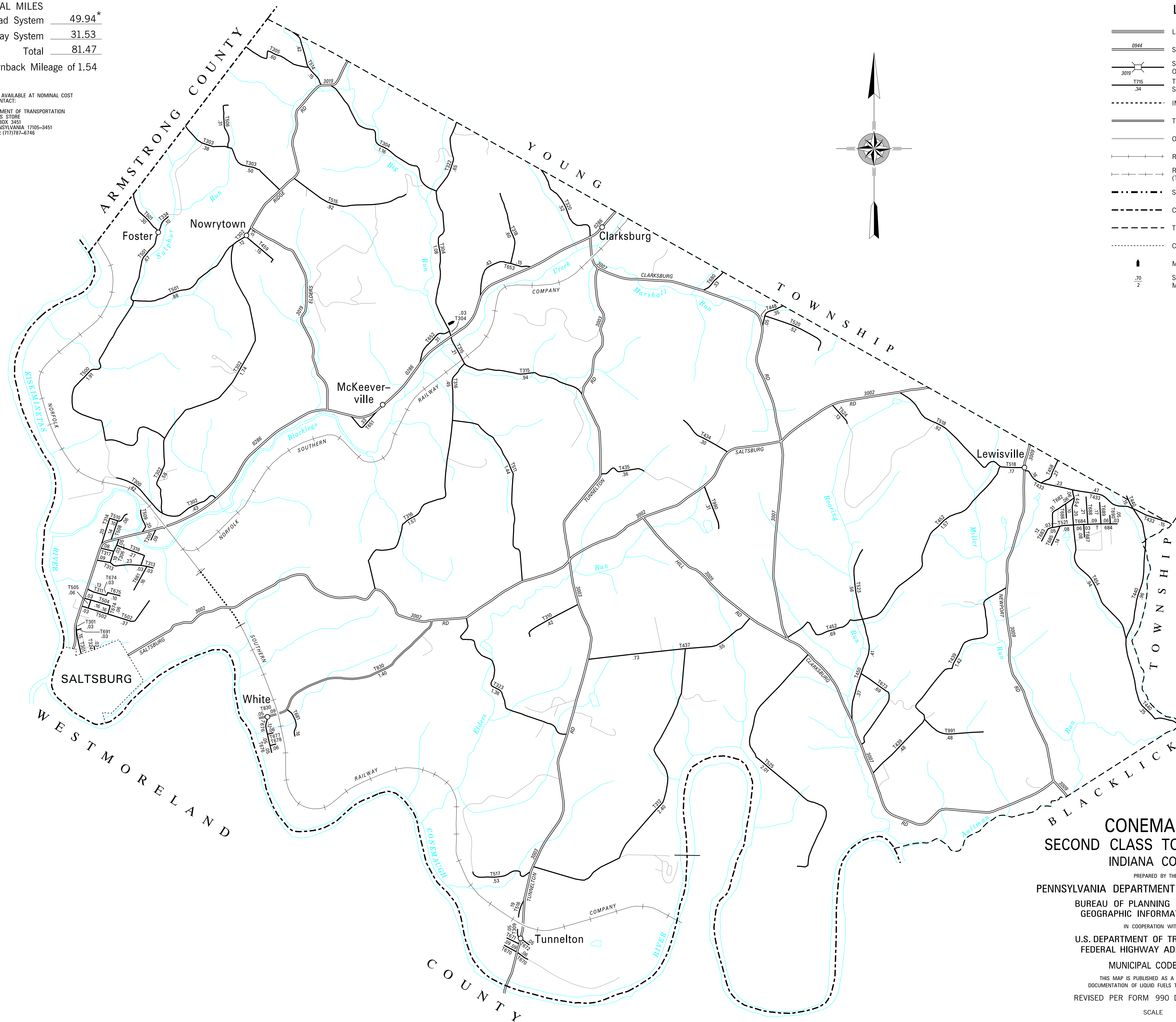
PENNSYLVANIA DEPARTMENT OF TRANSPORTATION
 SALES STORE
 P.O. BOX 3451
 HARRISBURG, PENNSYLVANIA 17105-3451
 TELEPHONE: (717)787-6746

LEGEND

-  LIMITED ACCESS HIGHWAY
-  STATE ROUTE AND NUMBER
-  STATE MAINTAINED BRIDGE ON TOWNSHIP ROAD
-  TOWNSHIP ROAD, NUMBER AND SEGMENT LENGTH IN MILES
-  IMPASSABLE TOWNSHIP ROAD
-  TURNBACK TOWNSHIP ROAD
-  OTHER ROAD
-  RAILROAD (IN SERVICE)
-  RAILROAD ABANDONED (TRACK RETAINED)
-  STATE BOUNDARY
-  COUNTY BOUNDARY
-  TOWNSHIP BOUNDARY
-  CITY OR BOROUGH BOUNDARY
-  MUNICIPAL BUILDING
-  SPLIT MILEAGE BETWEEN MUNICIPALITIES



- 200 GABRIELSON DR
- 300 URBAN RD
- 301 HIGH ST
- 302 NOWRYTOWN RD
- 303 LYLE RD
- 304 SPORTSMAN RD
- 305 IRWIN RD
- 306 CLARK ST
- 309 CHURCH ST
- 310 BIEDA RD
- 311 PAULINE DR
- 312 AGEN RD
- 313 FOURTH ST
- 314 LEECH AV
- 315 BELL RD
- 316 ROSE RD
- 317 THIRD ST
- 318 RAY ST
- 319 WEIMER LA
- 320 PHILLIPS RD
- 322 NURSERY RD
- 323 TREECE RD
- 324 CATHEDRAL ST
- 334 CHIARDI RD
- 433 LEWISVILLE RD
- 434 BERTS RD
- 435 SCHRECONGOST RD
- 437 QUICK RD
- 439 BARKLEY RD
- 440 MCCONNELL RD
- 448 DIXON RD
- 450 STEVENS RD
- 452 MARSHALL RD
- 454 MARTIN RD
- 458 CRAMER RD
- 459 GREEN LANE RD
- 500 SKYLINE DR
- 501 FOSTER RD
- 502 TENTH ST
- 504 NINTH ST
- 505 LAKHER AV
- 506 KARP RD
- 508 HOPWELL AV
- 509 COLEMAN RD
- 510 FIRST ST
- 511 BEDICK RD
- 514 SHEARER RD
- 515 SPERANZA RD
- 516 HILLTOP LA
- 517 COALTOWN RD
- 518 BROWN RD
- 520 HANS RD
- 521 ATLANTIC DR
- 523 COMBOY DR
- 524 CYENES RD
- 525 RIVERVIEW RD
- 651 CUP RD
- 652 ALBIN DR
- 653 YOUNG RD
- 661 JAMISON AV
- 670 THIRD AV
- 671 SECOND AV
- 672 FIRST ST
- 673 CLAWSON RD
- 674 LINDEN AV
- 675 PHYLLIS DR
- 676 MAIN ST
- 677 OAK ST
- 678 PINE ST
- 680 CRIBBS RD
- 681 MAPLE ST
- 682 LIZA DR
- 683 ARTHUR DR
- 684 PACIFIC DR
- 685 LAKEVIEW DR
- 686 CURTIS DR
- 687 ANNA MARIE DR
- 688 JOSEPH DR
- 689 GUY DR
- 690 LOU DR
- 691 VINE ST
- 830 WHITE STATION RD
- 990 CEMETERY RD
- 991 SWISCO RD



**CONEMAUGH
 SECOND CLASS TOWNSHIP MAP
 INDIANA COUNTY**

PREPARED BY THE
 PENNSYLVANIA DEPARTMENT OF TRANSPORTATION

BUREAU OF PLANNING AND RESEARCH
 GEOGRAPHIC INFORMATION DIVISION

IN COOPERATION WITH THE
 U.S. DEPARTMENT OF TRANSPORTATION
 FEDERAL HIGHWAY ADMINISTRATION

MUNICIPAL CODE 32 210

THIS MAP IS PUBLISHED AS A SUPPLEMENTAL
 DOCUMENTATION OF LIQUID FUELS TAX FUND MILEAGES
 REVISED PER FORM 990 DATED 9-23-19

SCALE

