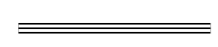

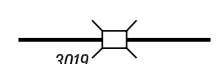
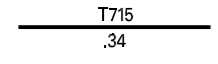










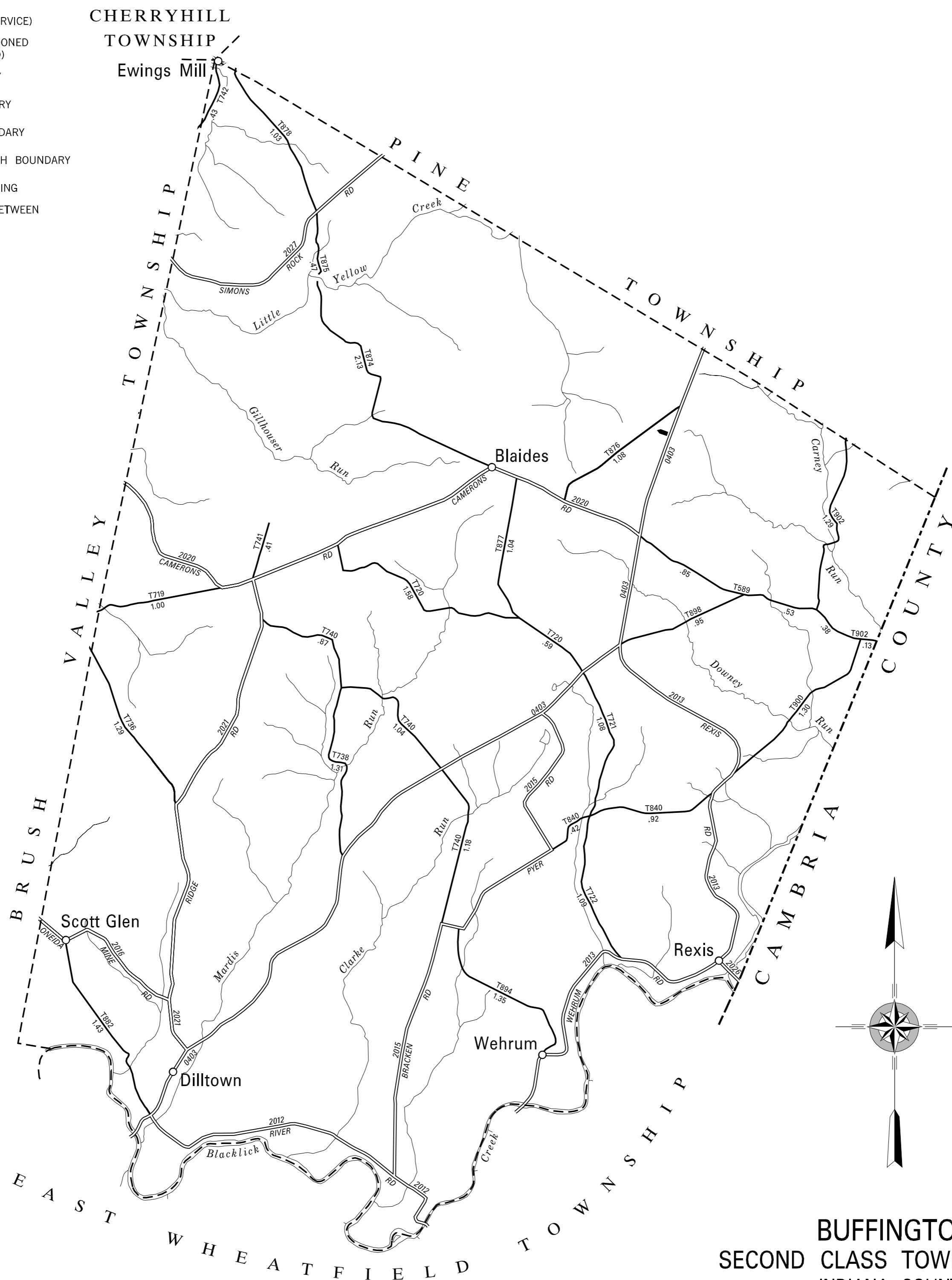


**LEGEND**

-  LIMITED ACCESS HIGHWAY
-  STATE ROUTE AND NUMBER
-  STATE MAINTAINED BRIDGE ON TOWNSHIP ROAD
-  TOWNSHIP ROAD, NUMBER AND SEGMENT LENGTH IN MILES
-  IMPASSABLE TOWNSHIP ROAD
-  OTHER ROAD
-  RAILROAD (IN SERVICE)
-  RAILROAD ABANDONED (TRACK RETAINED)
-  STATE BOUNDARY
-  COUNTY BOUNDARY
-  TOWNSHIP BOUNDARY
-  CITY OR BOROUGH BOUNDARY
-  MUNICIPAL BUILDING
-  SPLIT MILEAGE BETWEEN MUNICIPALITIES

TOTAL MILES	
Township Road System	27.17*
State Highway System	29.55
Total	56.72

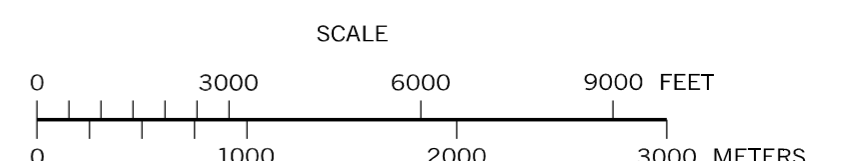
\* Includes ACT 32 Turnback Mileage of 1.34



**BUFFINGTON  
SECOND CLASS TOWNSHIP MAP  
INDIANA COUNTY**

PREPARED BY THE  
PENNSYLVANIA DEPARTMENT OF TRANSPORTATION  
BUREAU OF PLANNING AND RESEARCH  
GEOGRAPHIC INFORMATION DIVISION  
IN COOPERATION WITH THE  
U.S. DEPARTMENT OF TRANSPORTATION  
FEDERAL HIGHWAY ADMINISTRATION  
MUNICIPAL CODE 32 205

REVISED PER FORM 990 DATED 12-1-98



- 589 SCHULTZ RD
- 719 SPRUCE HOLLOW RD
- 720 STEWART HOLLOW RD
- 721 UPPER LAUREL RD
- 722 LOWER LAUREL RD
- 736 STILES RD
- 738 MARDIS RD
- 740 BARKLEY CHURCH RD
- 741 MICHAELS RD
- 742 OLD MILL RD
- 840 WISSINGER RD
- 874 SOUTH FACTORY HOLLOW RD
- 875 NORTH FACTORY HOLLOW RD
- 876 SHORTCUT RD
- 877 DEYARMIN RD
- 878 EWINGS RD
- 882 DILLTOWN HEIGHTS RD
- 894 MACK DR
- 898 HAGENS RD
- 900 DUNCAN RD
- 902 RED MILL RD