

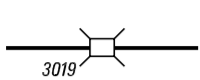
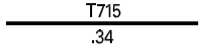







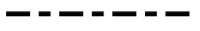


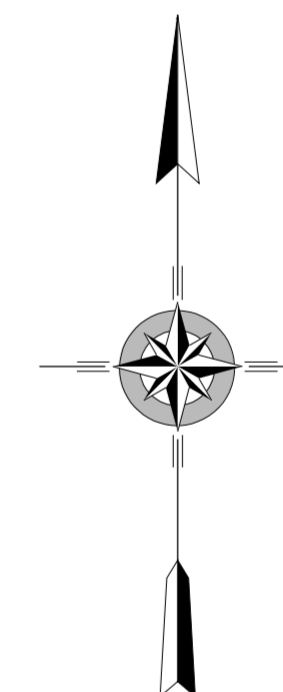
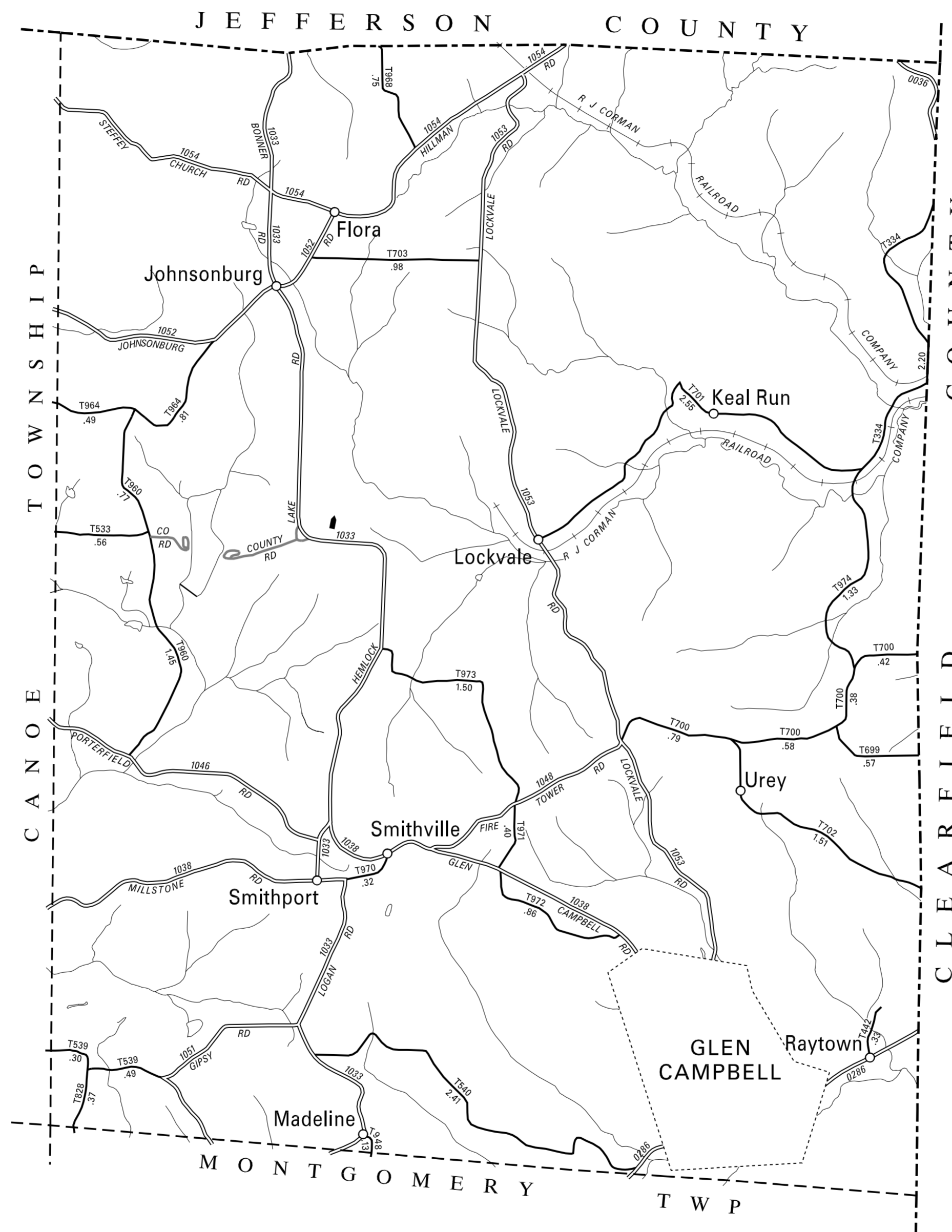


LEGEND

-  LIMITED ACCESS HIGHWAY
-  STATE ROUTE AND NUMBER
-  STATE MAINTAINED BRIDGE ON TOWNSHIP ROAD
-  TOWNSHIP ROAD, NUMBER AND SEGMENT LENGTH IN MILES
-  IMPASSABLE TOWNSHIP ROAD
-  OTHER ROAD
-  RAILROAD (IN SERVICE)
-  RAILROAD ABANDONED (TRACK RETAINED)
-  STATE BOUNDARY
-  COUNTY BOUNDARY
-  TOWNSHIP BOUNDARY
-  CITY OR BOROUGH BOUNDARY
-  MUNICIPAL BUILDING
-  SPLIT MILEAGE BETWEEN MUNICIPALITIES

TOTAL MILES	
Township Road System	23.25*
State Highway System	29.24
Total	52.49

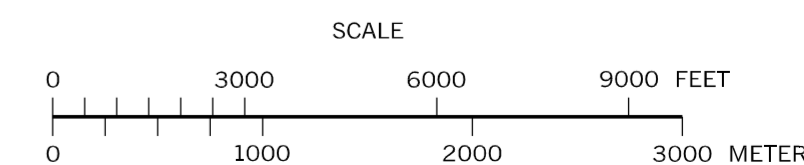
* Includes ACT 32 Turnback Mileage of 3.68



**BANKS
SECOND CLASS TOWNSHIP MAP
INDIANA COUNTY**

PREPARED BY THE
PENNSYLVANIA DEPARTMENT OF TRANSPORTATION
BUREAU OF PLANNING AND RESEARCH
GEOGRAPHIC INFORMATION DIVISION
IN COOPERATION WITH THE
U.S. DEPARTMENT OF TRANSPORTATION
FEDERAL HIGHWAY ADMINISTRATION
MUNICIPAL CODE 32 202

REVISED PER FORM 990 DATED 2-20-08



TYPE 5 MAP BANKS TOWNSHIP INDIANA COUNTY PENNSYLVANIA

- 334 HARKLEROAD RD
- 442 BRINK RD
- 533 LOWMASTER RD
- 539 FRYE CEMETERY RD
- 540 SPOTTS RD
- 699 PEARCE RD
- 700 FIRE TOWER RD
- 701 SIDNEY RD
- 702 UREY RD
- 703 CAMERON RD
- 828 GORMAN SUMMIT RD
- 948 WILLIAMS RD
- 960 S.D.A CAMP RD
- 964 POLLOCK RD
- 968 BROOKS RD
- 970 SMITHPORT RD
- 971 WATSON RD
- 972 SMILEY RD
- 973 BRICKELL RD
- 974 BECKETT RD