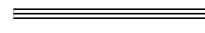
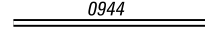
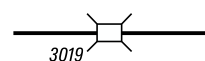
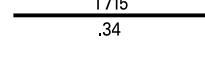








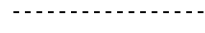

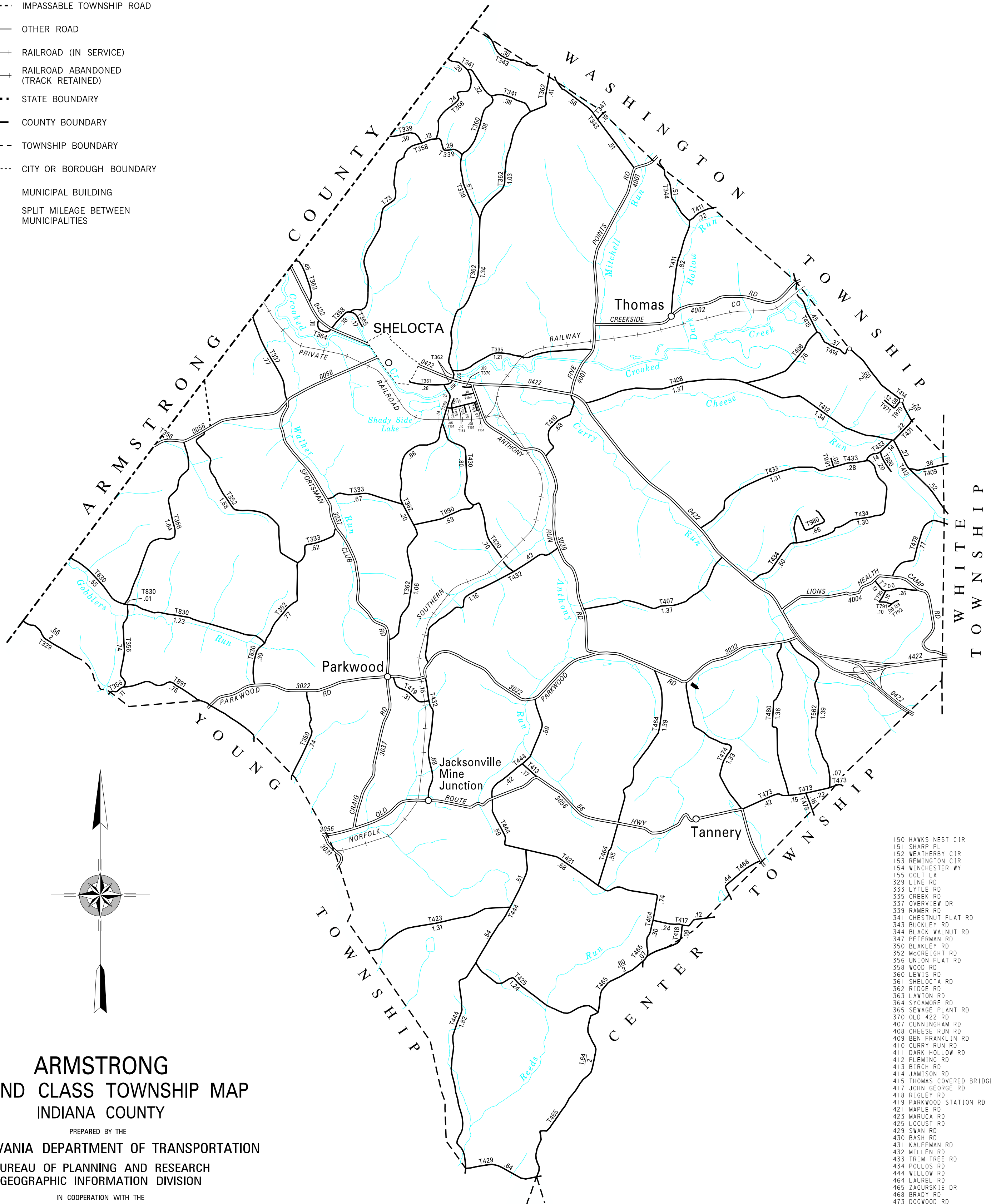


LEGEND

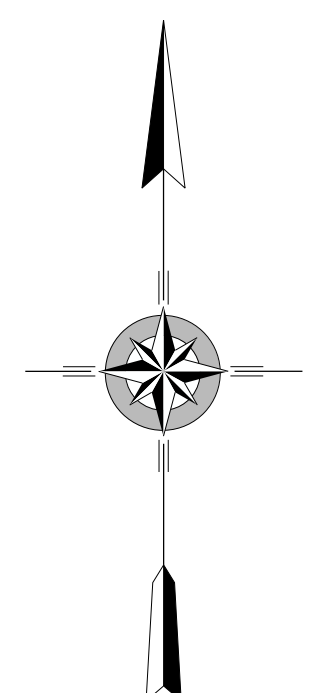
-  LIMITED ACCESS HIGHWAY
-  STATE ROUTE AND NUMBER
-  STATE MAINTAINED BRIDGE ON TOWNSHIP ROAD
-  TOWNSHIP ROAD, NUMBER AND SEGMENT LENGTH IN MILES
-  IMPASSABLE TOWNSHIP ROAD
-  OTHER ROAD
-  RAILROAD (IN SERVICE)
-  RAILROAD ABANDONED (TRACK RETAINED)
-  STATE BOUNDARY
-  COUNTY BOUNDARY
-  TOWNSHIP BOUNDARY
-  CITY OR BOROUGH BOUNDARY
-  MUNICIPAL BUILDING
-  SPLIT MILEAGE BETWEEN MUNICIPALITIES

TOTAL MILES	
Township Road System	65.85*
State Highway System	31.76
Total	97.61

* Includes ACT 32 Turnback Mileage of 2.94



- 150 HAWKS NEST CIR
- 151 SHARP PL
- 152 WEATHERBY CIR
- 153 REMINGTON CIR
- 154 WINCHESTER WY
- 155 COLT LA
- 329 LINE RD
- 333 LYTLE RD
- 335 CREEK RD
- 337 OVERVIEW DR
- 339 RAMER RD
- 341 CHESTNUT FLAT RD
- 343 BUCKLEY RD
- 344 BLACK WALNUT RD
- 347 PETERMAN RD
- 350 BLAKLEY RD
- 352 MCCREIGHT RD
- 356 UNION FLAT RD
- 358 WOOD RD
- 360 LEWIS RD
- 361 SHELOCTA RD
- 362 RIDGE RD
- 363 LAWTON RD
- 364 SYCAMORE RD
- 365 SEWAGE PLANT RD
- 370 OLD 422 RD
- 407 CUNNINGHAM RD
- 408 CHEESE RUN RD
- 409 BEN FRANKLIN RD
- 410 CURRY RUN RD
- 411 DARK HOLLOW RD
- 412 FLEMING RD
- 413 BIRCH RD
- 414 JAMISON RD
- 415 THOMAS COVERED BRIDGE RD
- 417 JOHN GEORGE RD
- 418 RIGLEY RD
- 419 PARKWOOD STATION RD
- 421 MAPLE RD
- 423 MARUCA RD
- 425 LOCUST RD
- 429 SWAN RD
- 430 BASH RD
- 431 KAUFFMAN RD
- 432 MILLEN RD
- 433 TRIM TREE RD
- 434 POULOS RD
- 444 WILLOW RD
- 464 LAUREL RD
- 465 ZAGURSKIE DR
- 468 BRADY RD
- 473 DOGWOOD RD
- 474 HICKORY RD
- 478 RHEA RD
- 479 HENRY RD
- 480 WHITE OAK RD
- 562 HEMLOCK RD
- 700 TULIP DR
- 790 GARY LA
- 791 FOREST DR
- 792 HILLCREST DR
- 830 GOBBLERS RUN RD
- 890 HARMONY DR
- 891 WEST UNION RD
- 970 CEDAR LA
- 971 JUNIPER DR
- 980 ROBIN HILL RD
- 990 WALKER RD
- 991 HIGHLAND ESTATES RD



**ARMSTRONG
SECOND CLASS TOWNSHIP MAP
INDIANA COUNTY**

PREPARED BY THE
PENNSYLVANIA DEPARTMENT OF TRANSPORTATION
BUREAU OF PLANNING AND RESEARCH
GEOGRAPHIC INFORMATION DIVISION
IN COOPERATION WITH THE
U.S. DEPARTMENT OF TRANSPORTATION
FEDERAL HIGHWAY ADMINISTRATION
MUNICIPAL CODE 32 201

REVISED PER FORM 990 DATED 6-17-15

