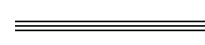
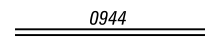
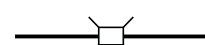







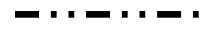
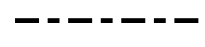
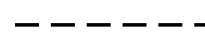
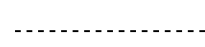



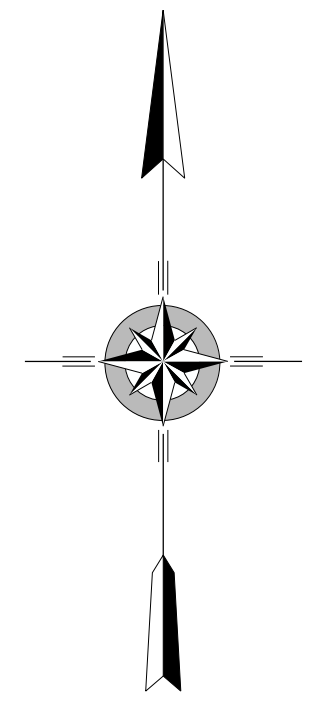
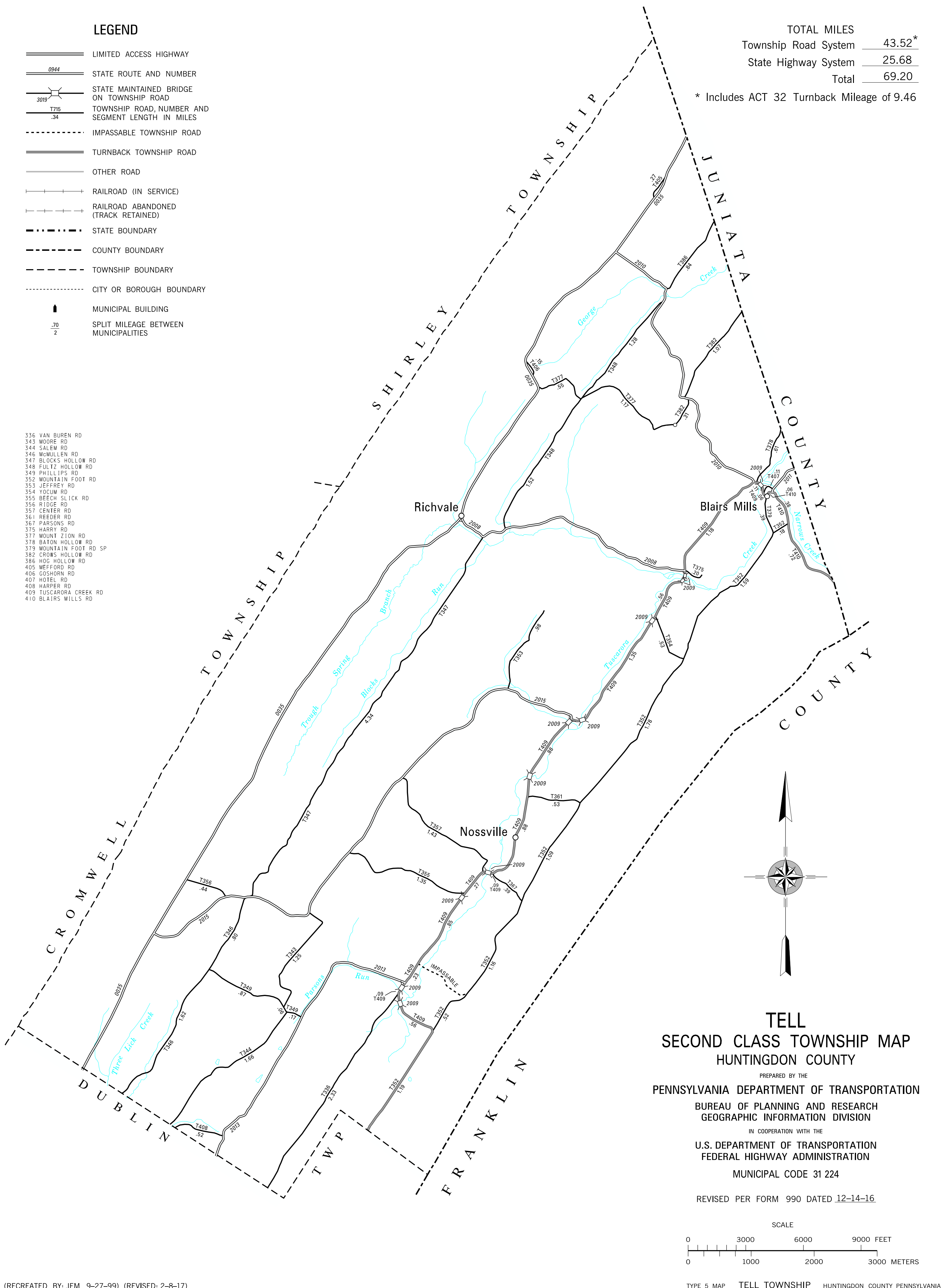
LEGEND

-  LIMITED ACCESS HIGHWAY
-  STATE ROUTE AND NUMBER
-  STATE MAINTAINED BRIDGE ON TOWNSHIP ROAD
-  TOWNSHIP ROAD, NUMBER AND SEGMENT LENGTH IN MILES
-  IMPASSABLE TOWNSHIP ROAD
-  TURNBACK TOWNSHIP ROAD
-  OTHER ROAD
-  RAILROAD (IN SERVICE)
-  RAILROAD ABANDONED (TRACK RETAINED)
-  STATE BOUNDARY
-  COUNTY BOUNDARY
-  TOWNSHIP BOUNDARY
-  CITY OR BOROUGH BOUNDARY
-  MUNICIPAL BUILDING
-  SPLIT MILEAGE BETWEEN MUNICIPALITIES

- 336 VAN BUREN RD
- 343 MOORE RD
- 344 SALEM RD
- 346 McMULLEN RD
- 347 BLOCKS HOLLOW RD
- 348 FULTZ HOLLOW RD
- 349 PHILLIPS RD
- 352 MOUNTAIN FOOT RD
- 353 JEFFREY RD
- 354 YOCUM RD
- 355 BEECH SLICK RD
- 356 RIDGE RD
- 357 CENTER RD
- 361 REEDER RD
- 367 PARSONS RD
- 375 HARRY RD
- 377 MOUNT ZION RD
- 378 BATON HOLLOW RD
- 379 MOUNTAIN FOOT RD SP
- 382 CROWS HOLLOW RD
- 386 HOG HOLLOW RD
- 405 MEFFORD RD
- 406 COSHORN RD
- 407 HOTEL RD
- 408 HARPER RD
- 409 TUSCARORA CREEK RD
- 410 BLAIRS MILLS RD

TOTAL MILES	
Township Road System	43.52*
State Highway System	25.68
Total	69.20

* Includes ACT 32 Turnback Mileage of 9.46



**TELL
SECOND CLASS TOWNSHIP MAP
HUNTINGDON COUNTY**

PREPARED BY THE
PENNSYLVANIA DEPARTMENT OF TRANSPORTATION
BUREAU OF PLANNING AND RESEARCH
GEOGRAPHIC INFORMATION DIVISION
IN COOPERATION WITH THE
U.S. DEPARTMENT OF TRANSPORTATION
FEDERAL HIGHWAY ADMINISTRATION
MUNICIPAL CODE 31 224

REVISED PER FORM 990 DATED 12-14-16

