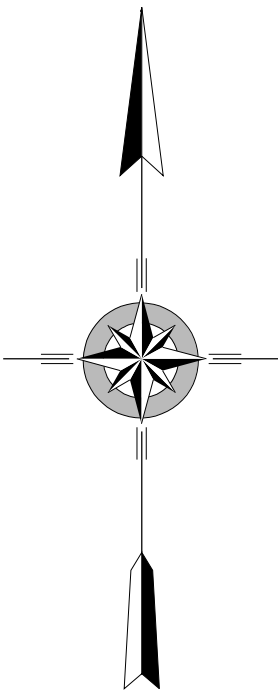


LEGEND

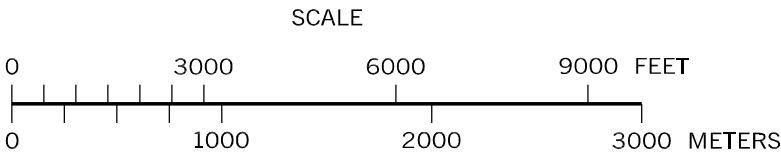
- LIMITED ACCESS HIGHWAY
- STATE ROUTE AND NUMBER
- STATE MAINTAINED BRIDGE ON TOWNSHIP ROAD
- TOWNSHIP ROAD, NUMBER AND SEGMENT LENGTH IN MILES
- IMPASSABLE TOWNSHIP ROAD
- OTHER ROAD
- RAILROAD (IN SERVICE)
- RAILROAD ABANDONED (TRACK RETAINED)
- STATE BOUNDARY
- COUNTY BOUNDARY
- TOWNSHIP BOUNDARY
- CITY OR BOROUGH BOUNDARY
- MUNICIPAL BUILDING
- SPLIT MILEAGE BETWEEN MUNICIPALITIES



PENN  
SECOND CLASS TOWNSHIP MAP  
HUNTINGDON COUNTY

PREPARED BY THE  
PENNSYLVANIA DEPARTMENT OF TRANSPORTATION  
BUREAU OF PLANNING AND RESEARCH  
GEOGRAPHIC INFORMATION DIVISION  
IN COOPERATION WITH THE  
U.S. DEPARTMENT OF TRANSPORTATION  
FEDERAL HIGHWAY ADMINISTRATION  
MUNICIPAL CODE 31 218

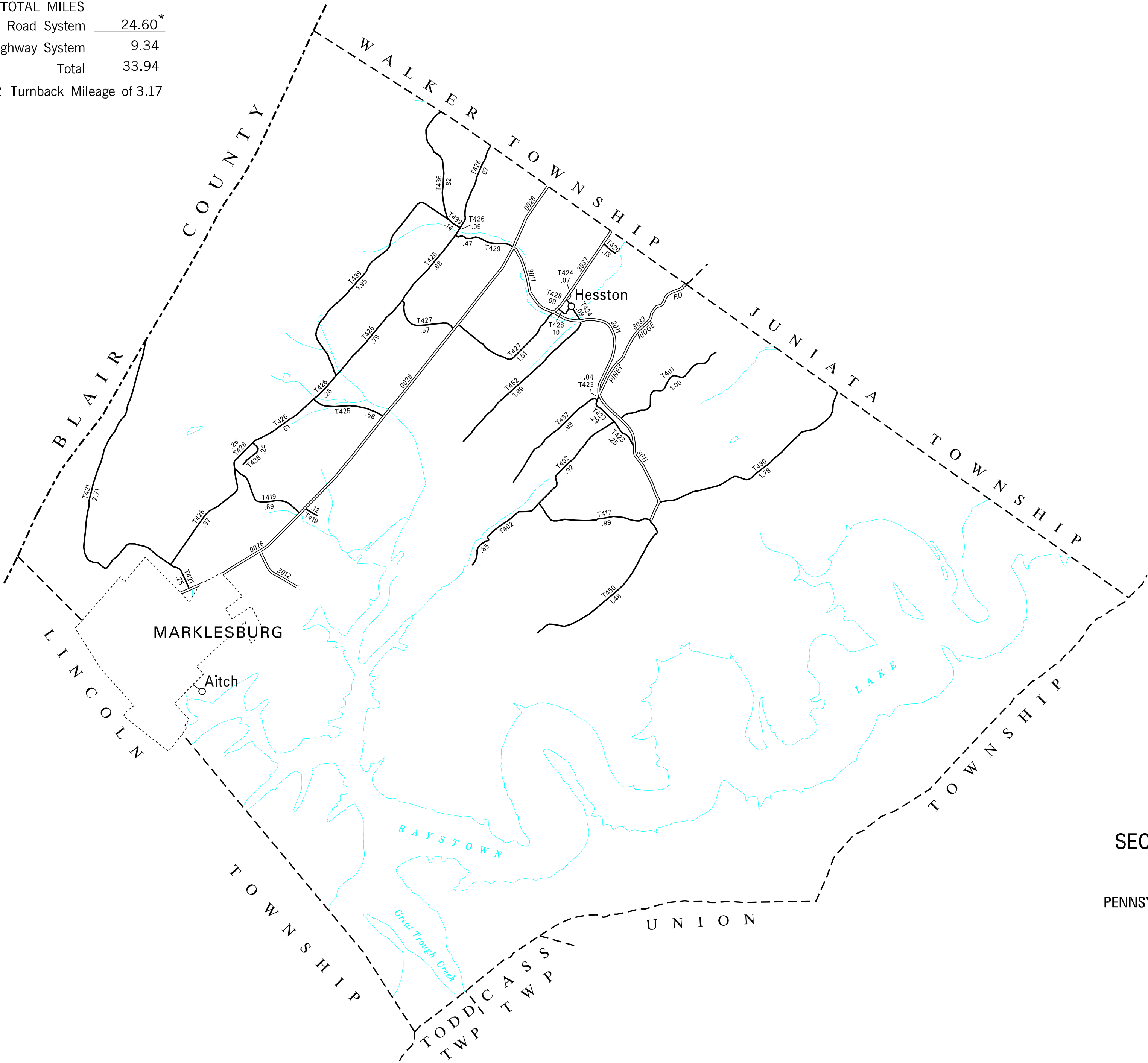
REVISED PER FORM 990 DATED 6-13-12



TYPE 5 MAP PENN TOWNSHIP HUNTINGDON COUNTY PENNSYLVANIA

TOTAL MILES	
Township Road System	24.60*
State Highway System	9.34
Total	33.94

\* Includes ACT 32 Turnback Mileage of 3.17



- 401 RIDGEWOOD DR
- 402 HOLLOW RD
- 417 BUNKER HILL RD
- 419 WELER RD
- 420 MEADOW RD
- 421 MOUNTAIN RD
- 423 SCHOOL HOUSE RD
- 424 GRAFTON RD
- 425 FLUKE RD
- 426 REDSTONE RIDGE RD
- 427 STATES RD
- 428 BRIGGS RD
- 429 RACE TRACK RD
- 430 BAKERS HOLLOW RD
- 436 STRAWBERRY PATCH RD
- 437 PINEY RIDGE RD
- 438 ENYEART RD
- 439 SAWMILL RD
- 450 UPPER CORNERS RD
- 452 BACKBONE RD