

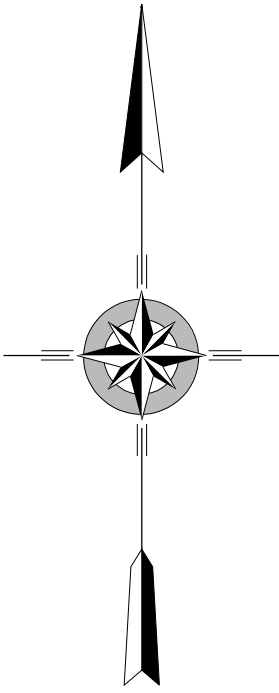
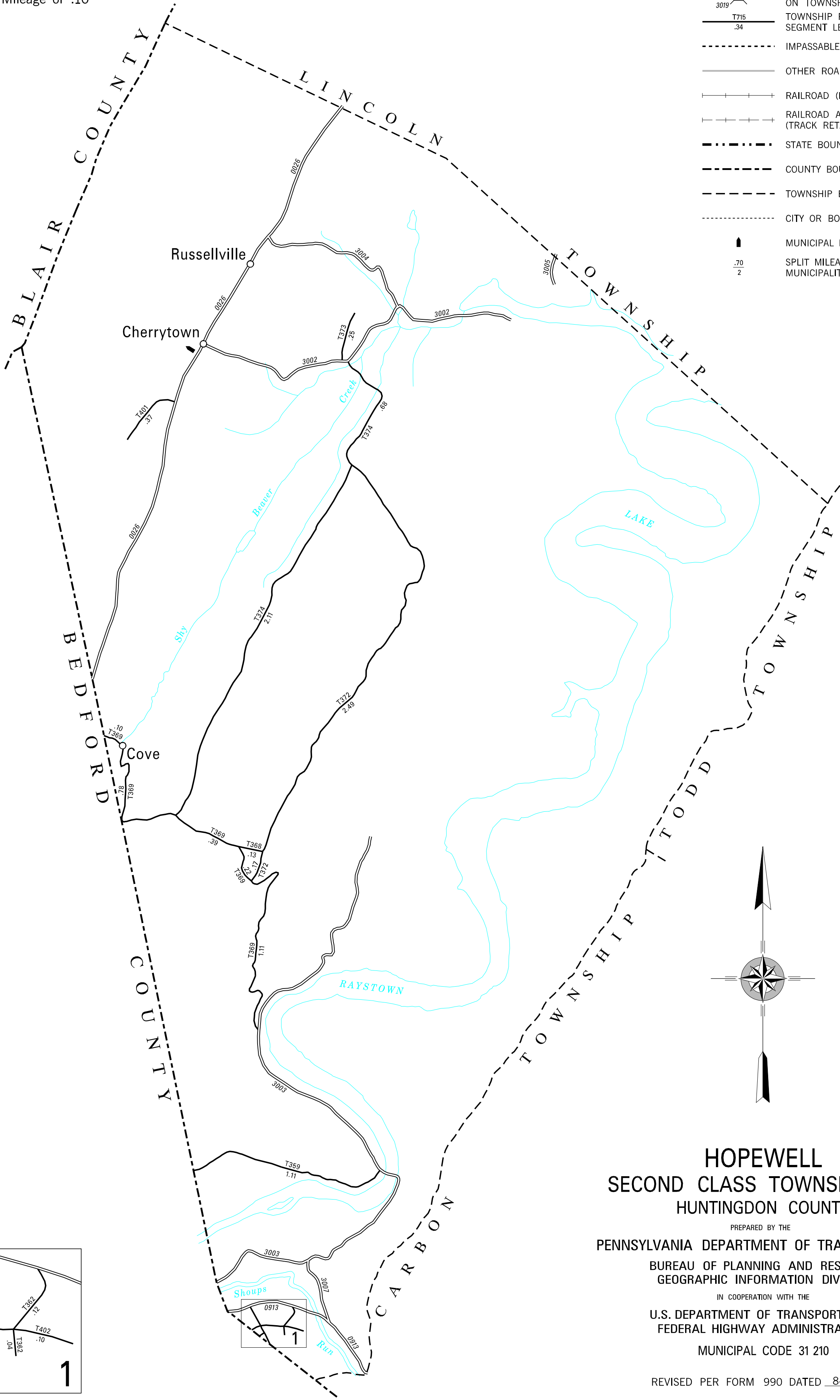
TOTAL MILES	
Township Road System	10.60 *
State Highway System	10.94
Total	21.54

* Includes ACT 32 Turnback Mileage of .10

- 359 RIVER RD
- 362 SHERLOCK RD
- 364 BAKER RD
- 368 MARTIN RD
- 369 PINE RIDGE RD
- 372 UPPER RIDGE RD
- 373 MILLER RD
- 374 LOWER RIDGE RD
- 401 DORMAN RD
- 402 HOTNISKY RD
- 403 COY RD

LEGEND

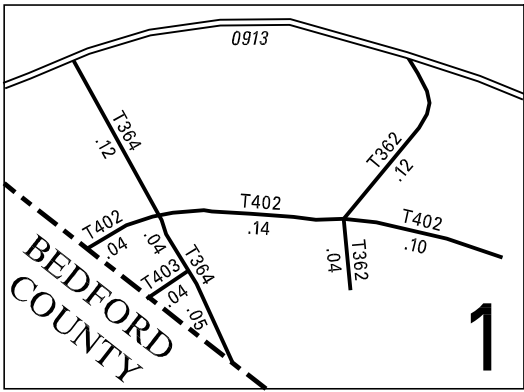
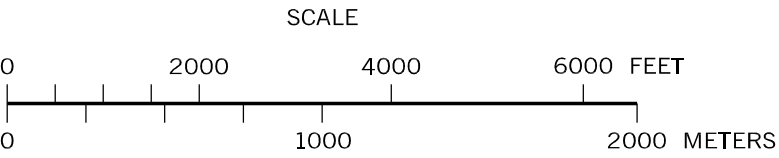
- LIMITED ACCESS HIGHWAY
- STATE ROUTE AND NUMBER
- STATE MAINTAINED BRIDGE ON TOWNSHIP ROAD
- TOWNSHIP ROAD, NUMBER AND SEGMENT LENGTH IN MILES
- IMPASSABLE TOWNSHIP ROAD
- OTHER ROAD
- RAILROAD (IN SERVICE)
- RAILROAD ABANDONED (TRACK RETAINED)
- STATE BOUNDARY
- COUNTY BOUNDARY
- TOWNSHIP BOUNDARY
- CITY OR BOROUGH BOUNDARY
- MUNICIPAL BUILDING
- SPLIT MILEAGE BETWEEN MUNICIPALITIES



HOPEWELL
SECOND CLASS TOWNSHIP MAP
HUNTINGDON COUNTY

PREPARED BY THE
PENNSYLVANIA DEPARTMENT OF TRANSPORTATION
BUREAU OF PLANNING AND RESEARCH
GEOGRAPHIC INFORMATION DIVISION
IN COOPERATION WITH THE
U.S. DEPARTMENT OF TRANSPORTATION
FEDERAL HIGHWAY ADMINISTRATION
MUNICIPAL CODE 31 210

REVISED PER FORM 990 DATED 8-1-04



3:1