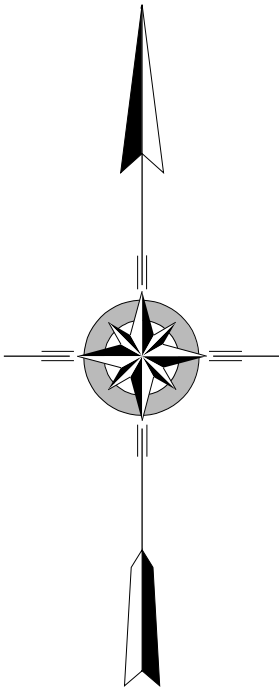
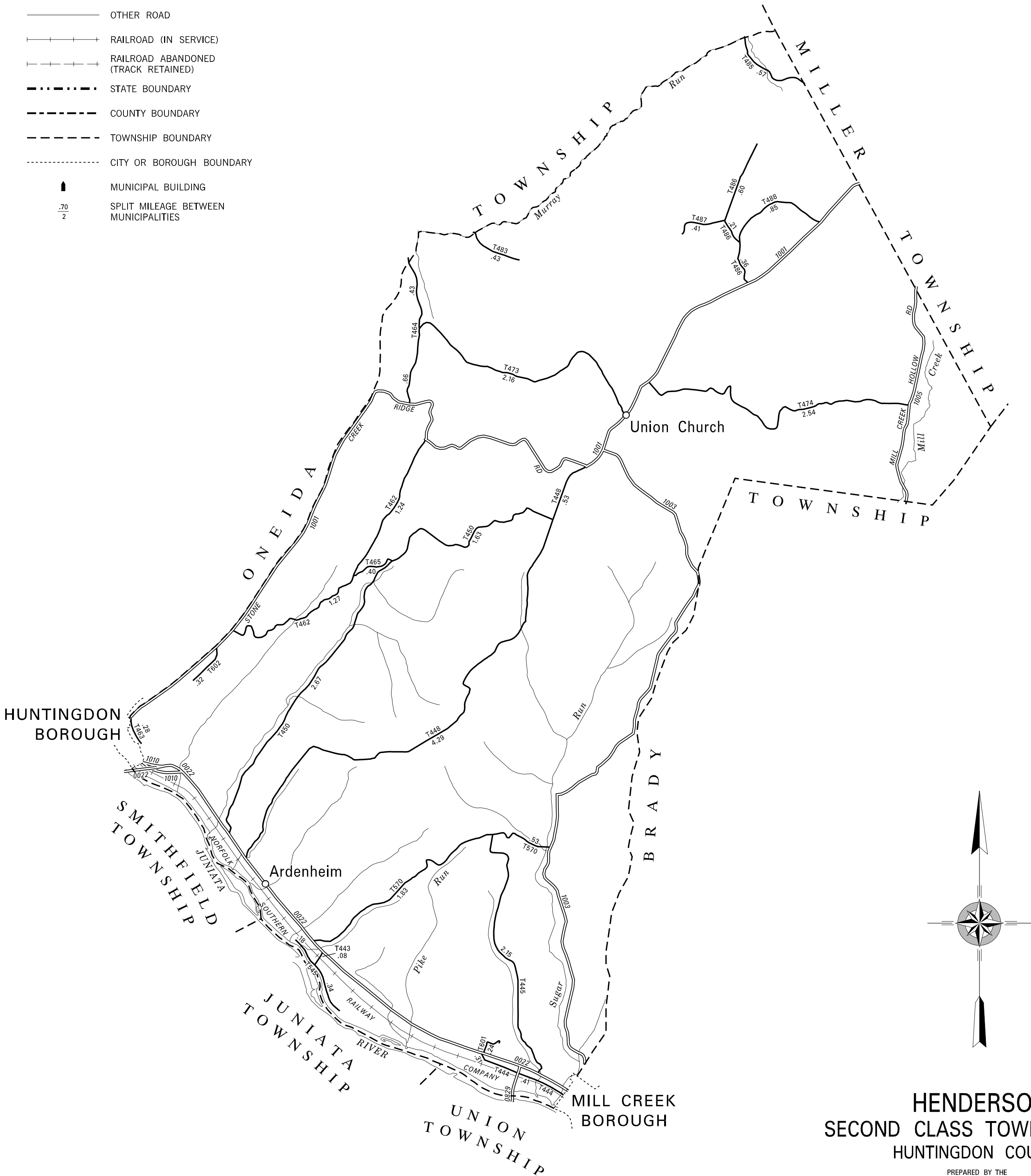


LEGEND

- LIMITED ACCESS HIGHWAY
- STATE ROUTE AND NUMBER
- STATE MAINTAINED BRIDGE ON TOWNSHIP ROAD
- TOWNSHIP ROAD, NUMBER AND SEGMENT LENGTH IN MILES
- IMPASSABLE TOWNSHIP ROAD
- OTHER ROAD
- RAILROAD (IN SERVICE)
- RAILROAD ABANDONED (TRACK RETAINED)
- STATE BOUNDARY
- COUNTY BOUNDARY
- TOWNSHIP BOUNDARY
- CITY OR BOROUGH BOUNDARY
- MUNICIPAL BUILDING
- SPLIT MILEAGE BETWEEN MUNICIPALITIES

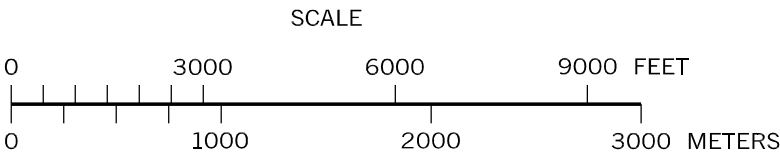
TOTAL MILES	
Township Road System	27.92
State Highway System	21.02
Total	48.94



HENDERSON
SECOND CLASS TOWNSHIP MAP
HUNTINGDON COUNTY

PREPARED BY THE
PENNSYLVANIA DEPARTMENT OF TRANSPORTATION
BUREAU OF PLANNING AND RESEARCH
GEOGRAPHIC INFORMATION DIVISION
IN COOPERATION WITH THE
U.S. DEPARTMENT OF TRANSPORTATION
FEDERAL HIGHWAY ADMINISTRATION
MUNICIPAL CODE 31 209

REVISED PER FORM 990 DATED 4-6-01



TYPE 5 MAP HENDERSON TOWNSHIP HUNTINGDON COUNTY PENNSYLVANIA

- 443 JACOBS CROSSING RD
- 444 MAIN ST
- 445 BLUE MOON HOLLOW RD
- 448 SCHOOL HOUSE HOLLOW RD
- 450 NUMERS HOLLOW RD
- 462 BARK RIDGE RD
- 463 SWAINS HILL RD
- 464 GORSUCH RD
- 465 ELLENBERGER RD
- 473 PONDEROSA RD
- 474 GAMELAND RD
- 483 WIKES RD
- 485 SUNRISE CAMP RD
- 486 MCCALLS HILL RD
- 487 CEPEX RD
- 488 BUNGARDNER RD
- 545 ARDENHEIM COTTAGE RD
- 570 PENN WOODS RD
- 601 SMOKER HILL RD
- 602 HOOVERS HILL RD