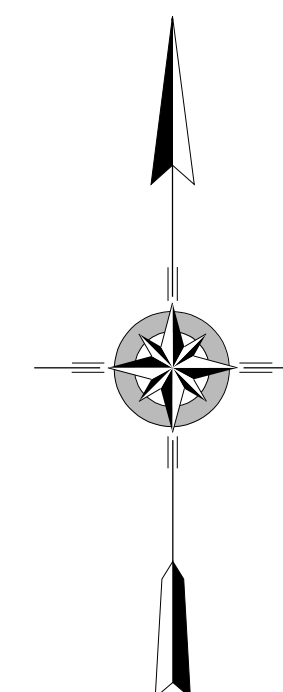
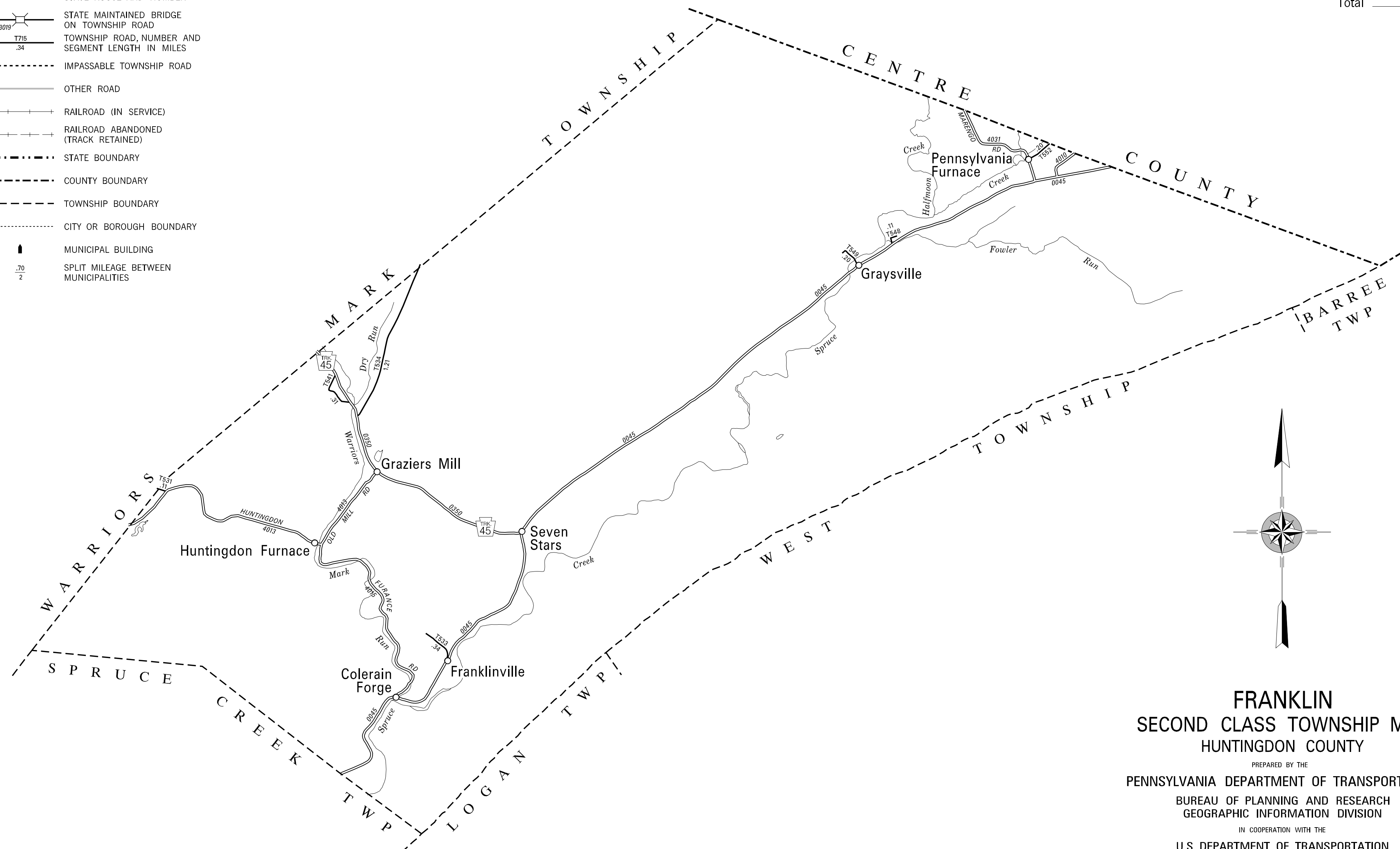


	LIMITED ACCESS HIGHWAY
	STATE ROUTE AND NUMBER
	STATE MAINTAINED BRIDGE ON TOWNSHIP ROAD
	TOWNSHIP ROAD, NUMBER AND SEGMENT LENGTH IN MILES
	IMPASSABLE TOWNSHIP ROAD
	OTHER ROAD
	RAILROAD (IN SERVICE)
	RAILROAD ABANDONED (TRACK RETAINED)
	STATE BOUNDARY
	COUNTY BOUNDARY
	TOWNSHIP BOUNDARY
	CITY OR BOROUGH BOUNDARY
	MUNICIPAL BUILDING
	SPLIT MILEAGE BETWEEN MUNICIPALITIES

TOTAL MILES	
Township Road System	<u>2.48</u>
State Highway System	<u>17.19</u>
Total	<u>19.67</u>



FRANKLIN
SECOND CLASS TOWNSHIP MAP
HUNTINGDON COUNTY

PREPARED BY THE

PENNSYLVANIA DEPARTMENT OF TRANSPORTATION

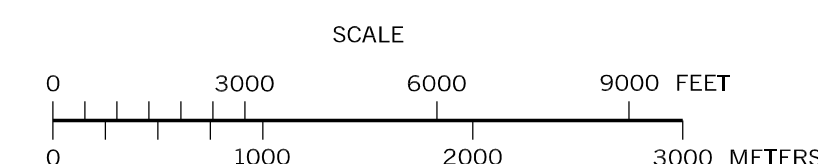
BUREAU OF PLANNING AND RESEARCH
GEOGRAPHIC INFORMATION DIVISION

IN COOPERATION WITH THE

U.S. DEPARTMENT OF TRANSPORTATION
FEDERAL HIGHWAY ADMINISTRATION

MUNICIPAL CODE 31 208

REvised PER FORM 990 DATED 7-20-04



531 CURFMAN RD
533 FRANKLINVILLE CEMETERY RD
534 DRY HOLLOW RD
541 COX RD
548 GRAYSVILLE MILL RD
549 GRAYSVILLE CEMETERY RD
552 JOHNSON RD

(RECREATED BY JEM 9-14-99) (REVISED 12-17-04)

TYPE 5 MAP FRANKLIN TOWNSHIP HUNTINGDON COUNTY PENNSYLVANIA