
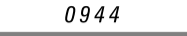
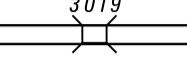
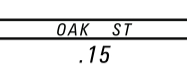















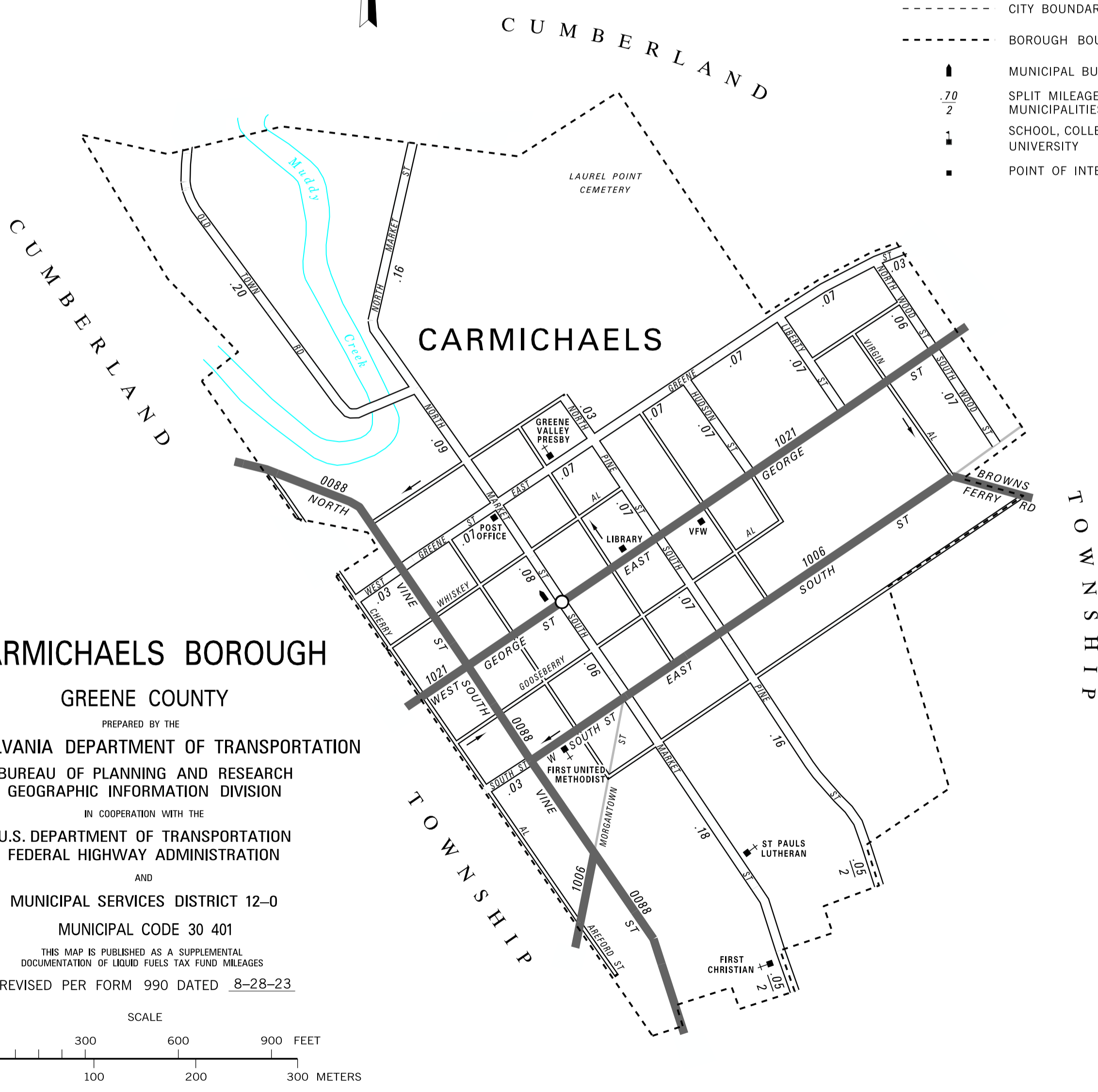
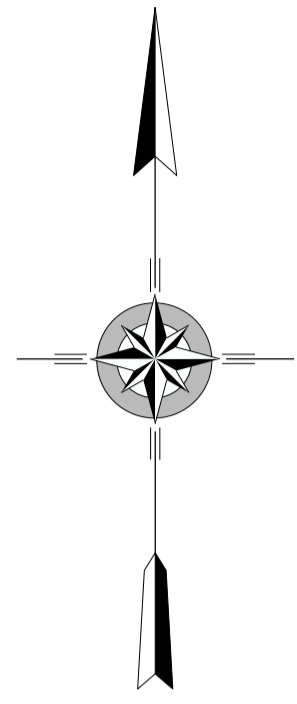
TOTAL MILES  
 Borough Road System 1.85  
 State Highway System 1.18  
 Total 3.03

POPULATION 432  
 (2020 Census)

**LEGEND**

-  LIMITED ACCESS HIGHWAY
-  0944 STATE ROUTE AND NUMBER
-  3019 STATE MAINTAINED BRIDGE ON BOROUGH STREET
-  OAK ST .15 BOROUGH STREET NAME AND SEGMENT LENGTH IN MILES
-  TURNBACK BOROUGH STREET
-  BOROUGH ALLEY
-  OTHER ROAD
-  RAILROAD
-  STATE BOUNDARY
-  COUNTY BOUNDARY
-  TOWNSHIP BOUNDARY
-  CITY BOUNDARY
-  BOROUGH BOUNDARY
-  MUNICIPAL BUILDING
-  .70 / 2 SPLIT MILEAGE BETWEEN MUNICIPALITIES
-  1 SCHOOL, COLLEGE OR UNIVERSITY
-  ■ POINT OF INTEREST

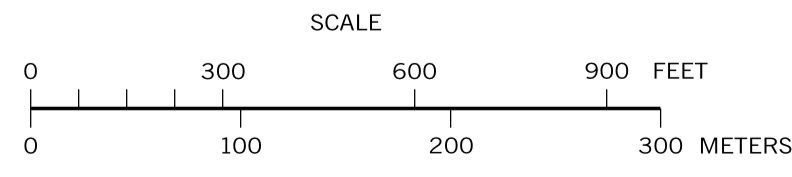
COPIES OF THIS MAP ARE AVAILABLE AT NOMINAL COST  
 CONTACT:  
 PENNSYLVANIA DEPARTMENT OF TRANSPORTATION  
 SALES STORE  
 P.O. BOX 3451  
 HARRISBURG, PENNSYLVANIA 17105-3451  
 TELEPHONE: (717)787-6746



**CARMICHAELS BOROUGH**  
 GREENE COUNTY

PREPARED BY THE  
**PENNSYLVANIA DEPARTMENT OF TRANSPORTATION**  
 BUREAU OF PLANNING AND RESEARCH  
 GEOGRAPHIC INFORMATION DIVISION  
 IN COOPERATION WITH THE  
 U.S. DEPARTMENT OF TRANSPORTATION  
 FEDERAL HIGHWAY ADMINISTRATION  
 AND  
 MUNICIPAL SERVICES DISTRICT 12-0  
 MUNICIPAL CODE 30 401

THIS MAP IS PUBLISHED AS A SUPPLEMENTAL  
 DOCUMENTATION OF LIQUID FUELS TAX FUND MILEAGES  
 REVISED PER FORM 990 DATED 8-28-23



- GREENE ST
- HUDSON ST
- LIBERTY ST
- MARKET ST
- OLD TOWN RD
- PINE ST
- SOUTH ST
- WOOD ST