
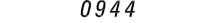
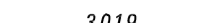

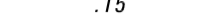














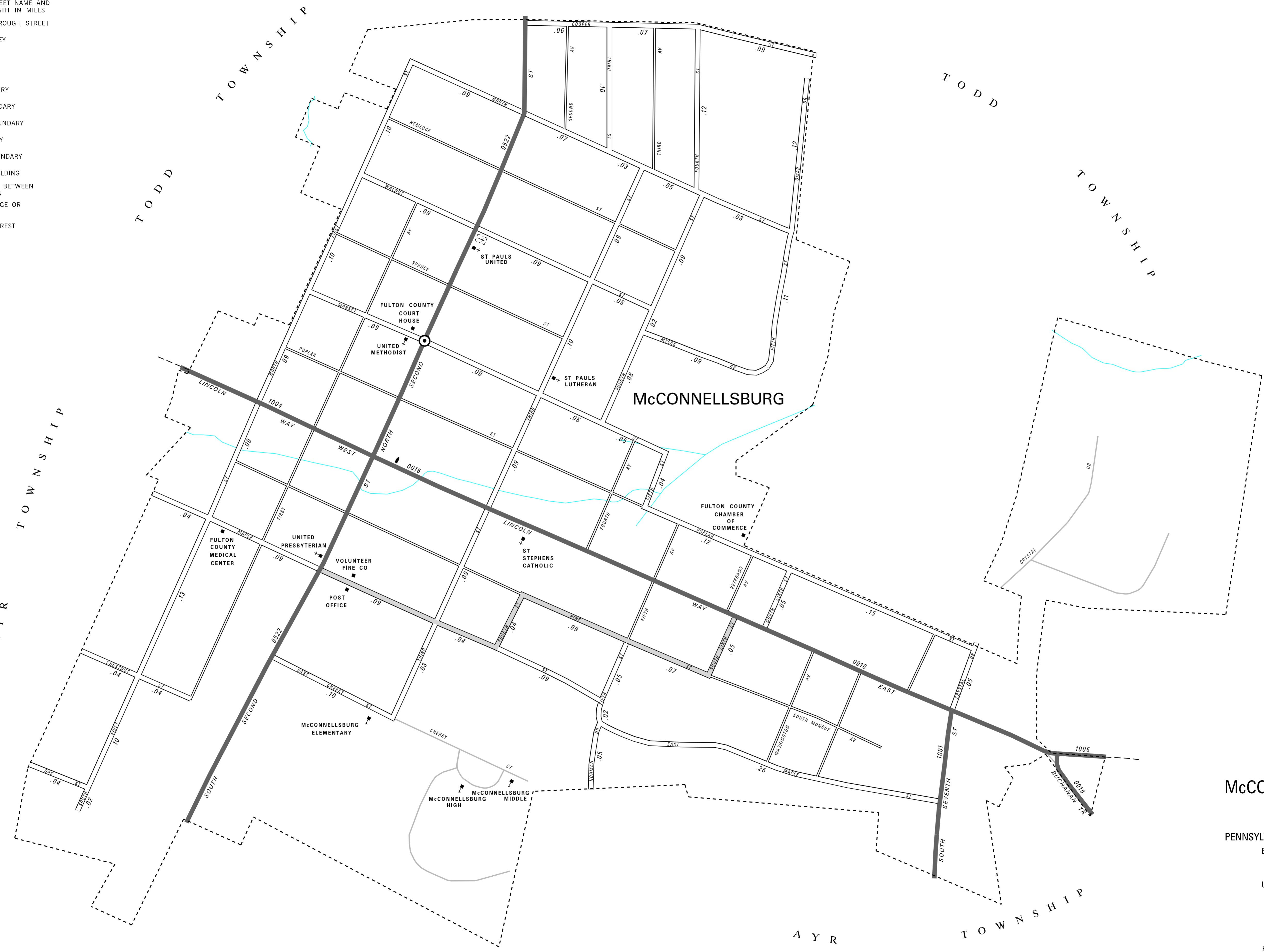
POPULATION 1,220
(2010 Census)

TOTAL MILES
Borough Road System 4.48 *
State Highway System 1.42
Total 5.90

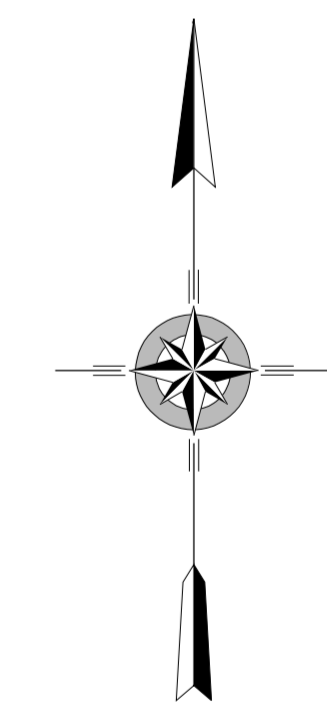
* Includes ACT 32 Turnback Mileage of 0.38

LEGEND

-  LIMITED ACCESS HIGHWAY
-  STATE ROUTE AND NUMBER
-  STATE MAINTAINED BRIDGE ON BOROUGH STREET
-  BOROUGH STREET NAME AND SEGMENT LENGTH IN MILES
-  TURNBACK BOROUGH STREET
-  BOROUGH ALLEY
-  OTHER ROAD
-  RAILROAD
-  STATE BOUNDARY
-  COUNTY BOUNDARY
-  TOWNSHIP BOUNDARY
-  CITY BOUNDARY
-  BOROUGH BOUNDARY
-  MUNICIPAL BUILDING
-  SPLIT MILEAGE BETWEEN MUNICIPALITIES
-  SCHOOL, COLLEGE OR UNIVERSITY
-  POINT OF INTEREST



- CHERRY ST
- CHESTNUT ST
- COOPER ST
- CRYSTAL DR
- FIFTH ST
- FIRST ST
- FOURTH ST
- HOHMAN DR
- MAPLE ST
- MARKET ST
- MYERS AV
- NORTH ST
- OAK ST
- OMAR DR
- PINE ST
- POPLAR ST
- SIXTH ST
- THIRD ST
- WALNUT ST



McCONNELLSBURG BOROUGH
FULTON COUNTY

PREPARED BY THE
PENNSYLVANIA DEPARTMENT OF TRANSPORTATION
BUREAU OF PLANNING AND RESEARCH
GEOGRAPHIC INFORMATION DIVISION
IN COOPERATION WITH THE
U.S. DEPARTMENT OF TRANSPORTATION
FEDERAL HIGHWAY ADMINISTRATION
AND
MUNICIPAL SERVICES DISTRICT 9-0
MUNICIPAL CODE 29 401
REVISED PER FORM 990 DATED 12-13-11

