


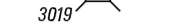
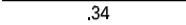
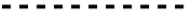








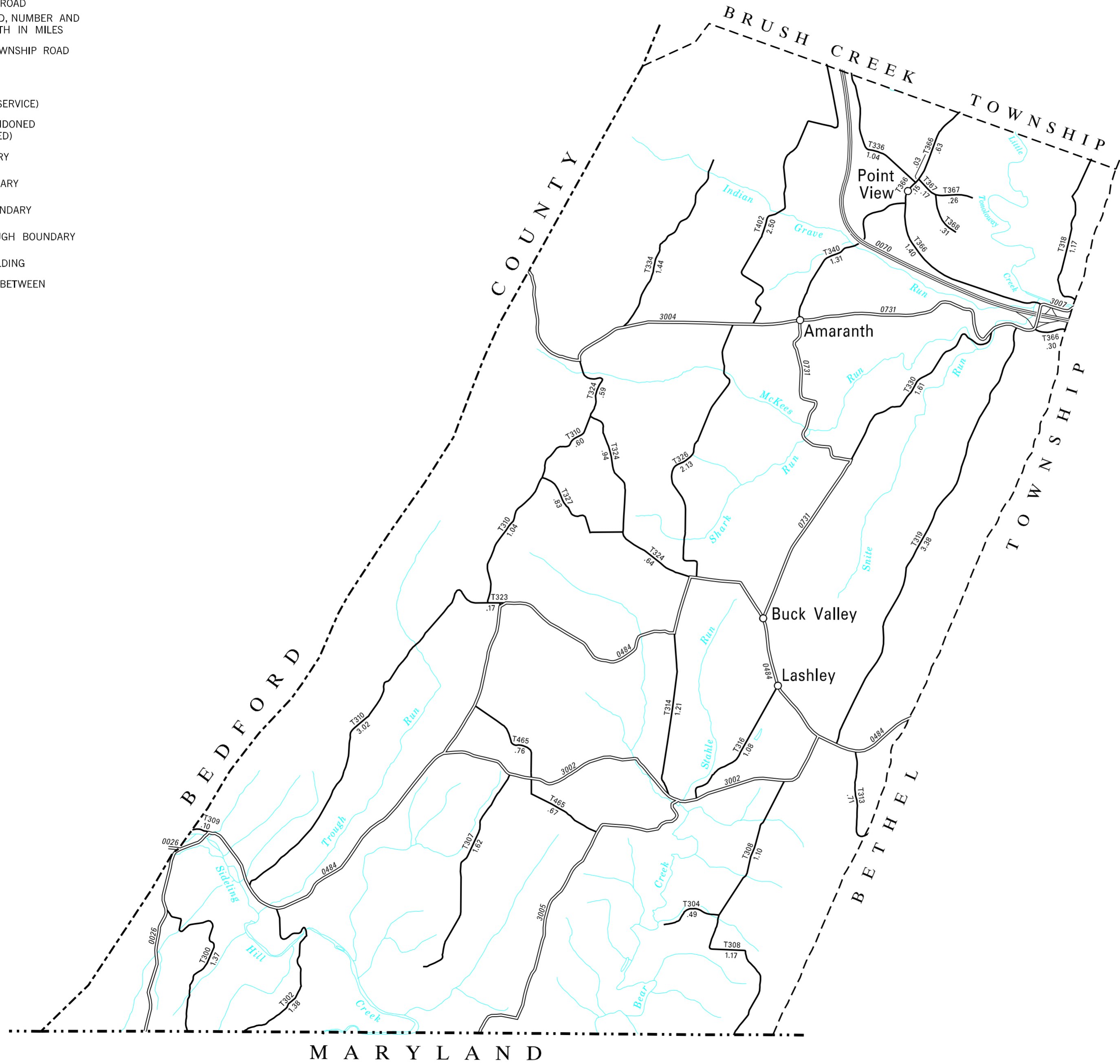


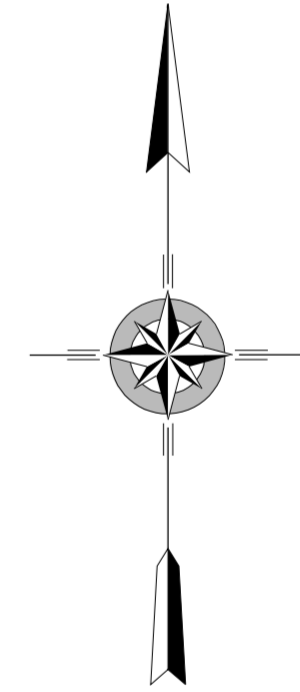
**LEGEND**

-  LIMITED ACCESS HIGHWAY
-  STATE ROUTE AND NUMBER
-  STATE MAINTAINED BRIDGE ON TOWNSHIP ROAD
-  TOWNSHIP ROAD, NUMBER AND SEGMENT LENGTH IN MILES
-  IMPASSABLE TOWNSHIP ROAD
-  OTHER ROAD
-  RAILROAD (IN SERVICE)
-  RAILROAD ABANDONED (TRACK RETAINED)
-  STATE BOUNDARY
-  COUNTY BOUNDARY
-  TOWNSHIP BOUNDARY
-  CITY OR BOROUGH BOUNDARY
-  MUNICIPAL BUILDING
-  SPLIT MILEAGE BETWEEN MUNICIPALITIES

TOTAL MILES	
Township Road System	37.32
State Highway System	26.02
<b>Total</b>	<b>63.34</b>



- 300 SOUTH FOSTER RD
- 302 SOUTH HIXON RD
- 304 EXCELSIOR LA
- 307 HARMON RD
- 308 LEHMAN RD
- 309 SILVER MILLS RD
- 310 NEGRO MOUNTAIN RD
- 313 HILL RD
- 314 STAHLER RD
- 316 SCHRIEVER RD
- 318 MOSS RD
- 319 HENDERSHOT RD
- 323 HAMMONN RD
- 324 FINGER BOARD RD
- 326 MCKIBBIN LA
- 327 GIENGER RD
- 330 ZACHS RIDGE RD
- 334 INDIAN GRAVE RD
- 336 PAPERTOWN RD
- 340 FAIRVIEW RD
- 366 OLD ROUTE 126
- 367 RICHARDS DR
- 368 GARLAND LA
- 402 RICE RD
- 465 SCHULTZ RD



**UNION  
SECOND CLASS TOWNSHIP MAP  
FULTON COUNTY**

PREPARED BY THE  
PENNSYLVANIA DEPARTMENT OF TRANSPORTATION  
BUREAU OF PLANNING AND RESEARCH  
GEOGRAPHIC INFORMATION DIVISION  
IN COOPERATION WITH THE  
U.S. DEPARTMENT OF TRANSPORTATION  
FEDERAL HIGHWAY ADMINISTRATION  
MUNICIPAL CODE 29 210

REVISED PER FORM 990 DATED 6-8-04

