
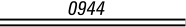
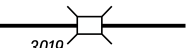
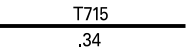











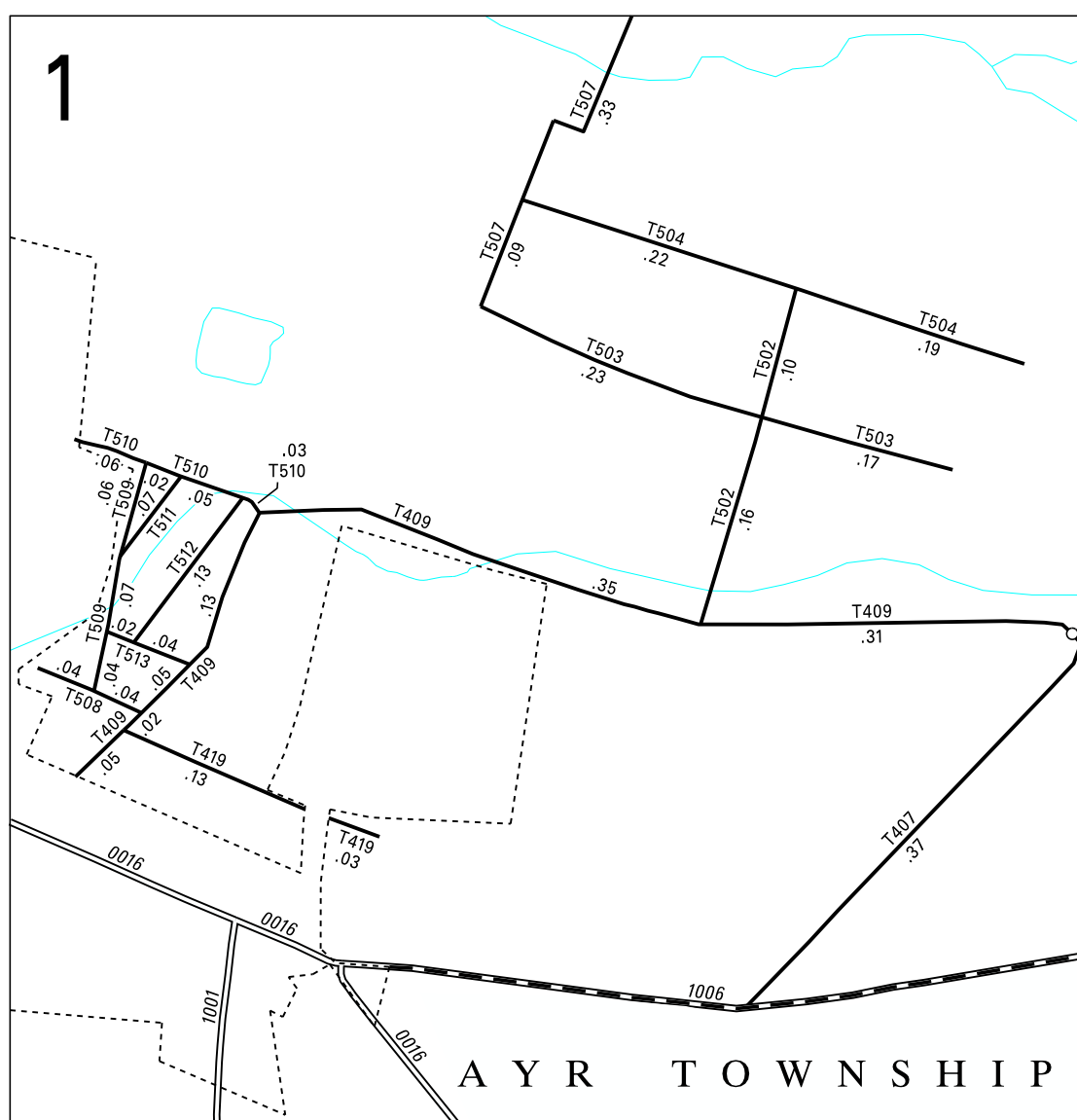


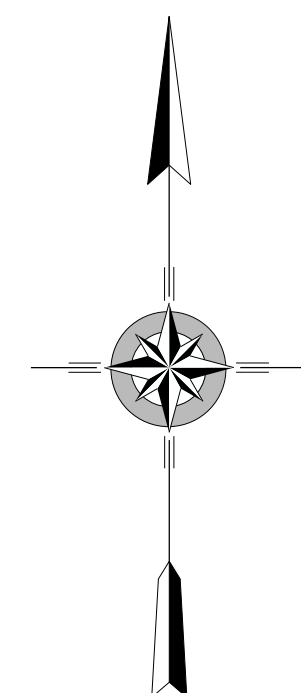
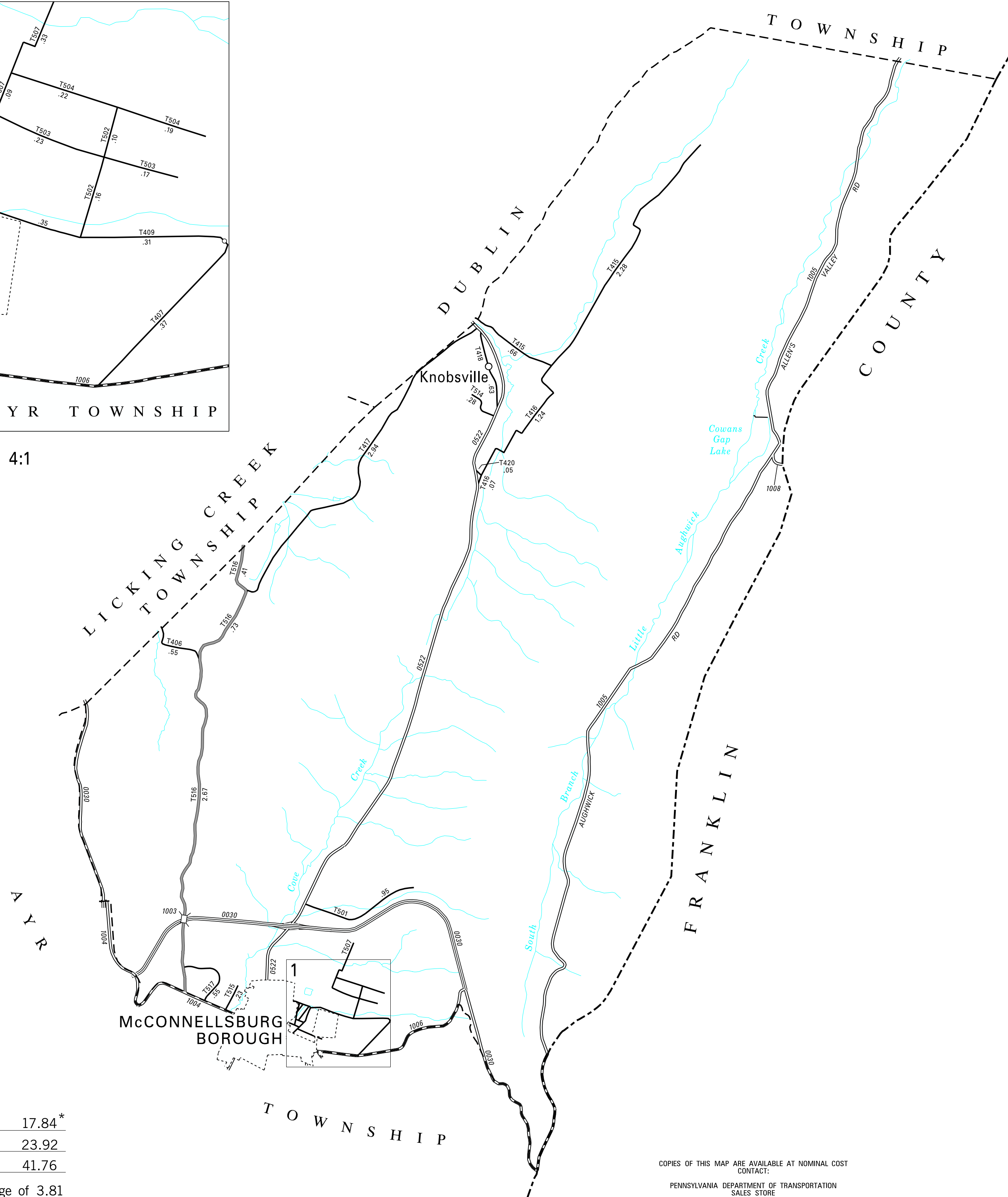
LEGEND

-  LIMITED ACCESS HIGHWAY
-  STATE ROUTE AND NUMBER
-  STATE MAINTAINED BRIDGE ON TOWNSHIP ROAD
-  TOWNSHIP ROAD, NUMBER AND SEGMENT LENGTH IN MILES
-  IMPASSABLE TOWNSHIP ROAD
-  TURNBACK TOWNSHIP ROAD
-  OTHER ROAD
-  RAILROAD (IN SERVICE)
-  RAILROAD ABANDONED (TRACK RETAINED)
-  STATE BOUNDARY
-  COUNTY BOUNDARY
-  TOWNSHIP BOUNDARY
-  CITY OR BOROUGH BOUNDARY
-  MUNICIPAL BUILDING
-  SPLIT MILEAGE BETWEEN MUNICIPALITIES



4:1

- 406 OVERLY RAKER RD
- 407 RESERVOIR RD
- 409 LIONS PARK DR
- 415 NARROWS RD
- 416 JOHNSTON DR
- 417 EAST DUTCH CORNER RD
- 418 KNOBSVILLE RD
- 419 EAST MARKET ST EXT
- 420 BARMONT RD
- 501 LOWRY DR
- 502 COLD SPRINGS RD
- 503 PATTERSON ST
- 504 WOOD ST
- 507 COOPER LA
- 508 MORTON DR
- 509 GORDON DR
- 510 EAST NORTH ST
- 511 MCCLURE DR
- 512 COURTNEY DR
- 513 NICHOLAS DR
- 514 MEADOW RD
- 515 BROOKLYN DR
- 516 PEACH ORCHARD RD
- 517 WASHABAUGH DR

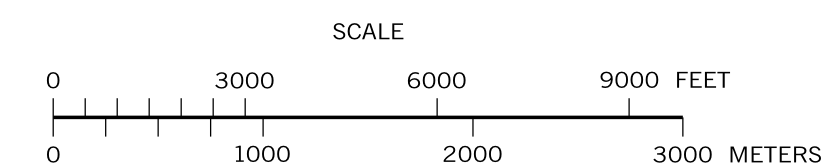


**TODD
SECOND CLASS TOWNSHIP MAP
FULTON COUNTY**

PREPARED BY THE
PENNSYLVANIA DEPARTMENT OF TRANSPORTATION
 BUREAU OF PLANNING AND RESEARCH
 GEOGRAPHIC INFORMATION DIVISION
 IN COOPERATION WITH THE
U.S. DEPARTMENT OF TRANSPORTATION
 FEDERAL HIGHWAY ADMINISTRATION
 MUNICIPAL CODE 29 209
 THIS MAP IS PUBLISHED AS A SUPPLEMENTAL
 DOCUMENTATION OF LIQUID FUELS TAX FUND MILEAGES
 REVISED PER FORM 990 DATED 12-11-20

| | |
|----------------------|--------|
| TOTAL MILES | |
| Township Road System | 17.84* |
| State Highway System | 23.92 |
| Total | 41.76 |

* Includes ACT 32 Turnback Mileage of 3.81



COPIES OF THIS MAP ARE AVAILABLE AT NOMINAL COST
 CONTACT:
 PENNSYLVANIA DEPARTMENT OF TRANSPORTATION
 SALES STORE
 P.O. BOX 3451
 HARRISBURG, PENNSYLVANIA 17105-3451
 TELEPHONE: (717)787-6746