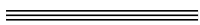

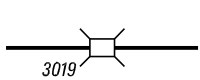
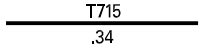










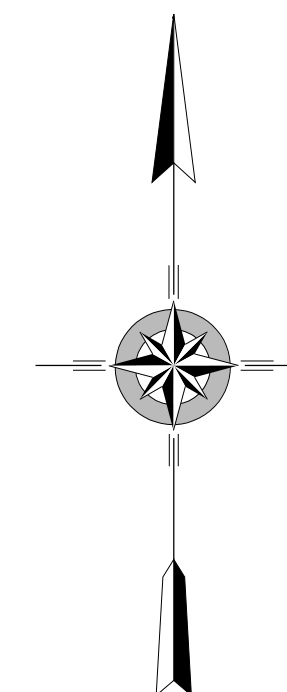
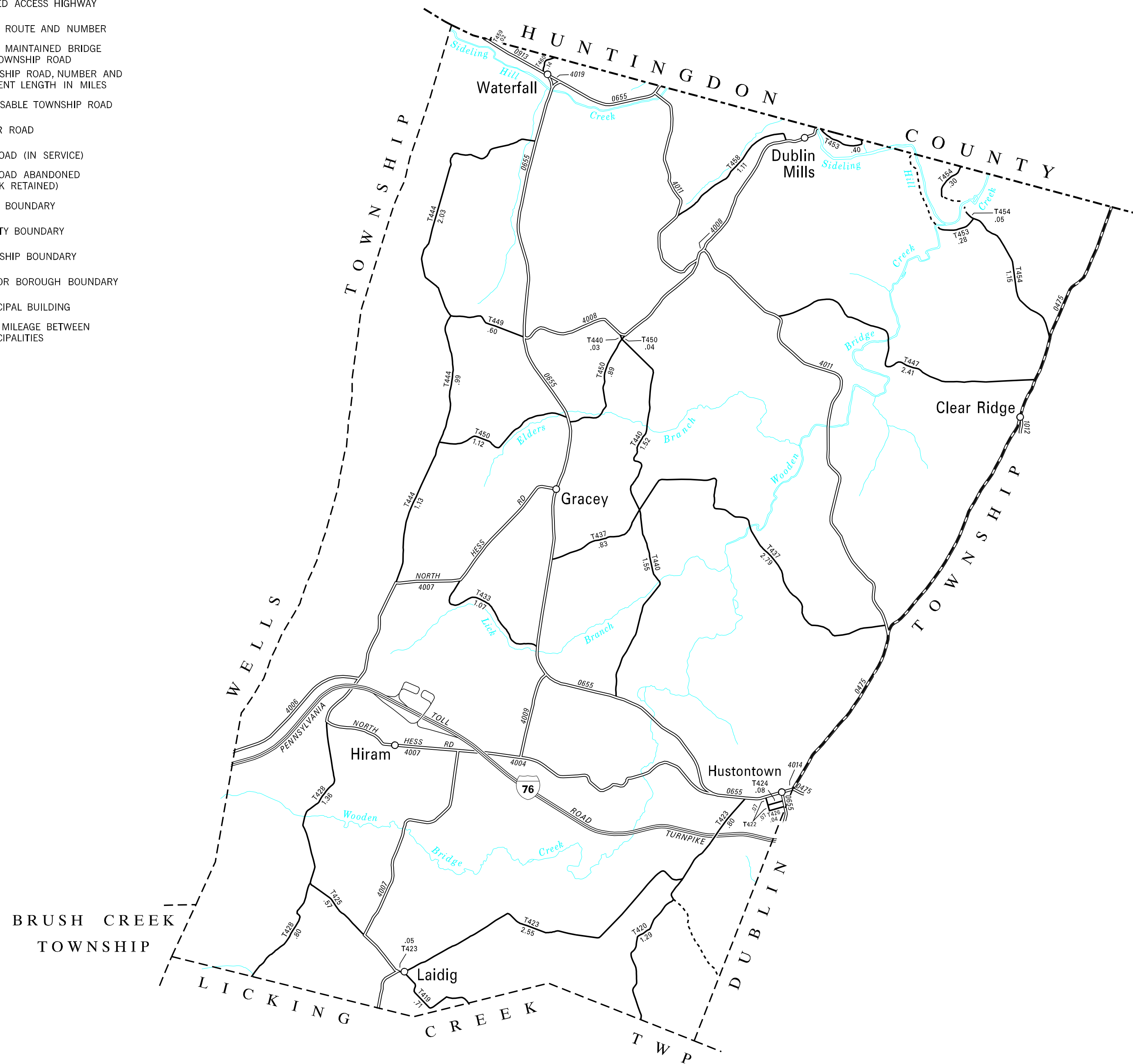


LEGEND

-  LIMITED ACCESS HIGHWAY
-  STATE ROUTE AND NUMBER
-  STATE MAINTAINED BRIDGE ON TOWNSHIP ROAD
-  TOWNSHIP ROAD, NUMBER AND SEGMENT LENGTH IN MILES
-  IMPASSABLE TOWNSHIP ROAD
-  OTHER ROAD
-  RAILROAD (IN SERVICE)
-  RAILROAD ABANDONED (TRACK RETAINED)
-  STATE BOUNDARY
-  COUNTY BOUNDARY
-  TOWNSHIP BOUNDARY
-  CITY OR BOROUGH BOUNDARY
-  MUNICIPAL BUILDING
-  SPLIT MILEAGE BETWEEN MUNICIPALITIES

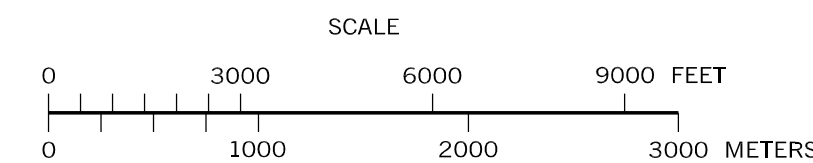
TOTAL MILES	
Township Road System	28.84
State Highway System	33.83
Total	62.67



**TAYLOR
SECOND CLASS TOWNSHIP MAP
FULTON COUNTY**

PREPARED BY THE
PENNSYLVANIA DEPARTMENT OF TRANSPORTATION
 BUREAU OF PLANNING AND RESEARCH
 GEOGRAPHIC INFORMATION DIVISION
 IN COOPERATION WITH THE
 U.S. DEPARTMENT OF TRANSPORTATION
 FEDERAL HIGHWAY ADMINISTRATION
 MUNICIPAL CODE 29 207

REVISED PER FORM 990 DATED 5-10-12



TYPE 5 MAP TAYLOR TOWNSHIP FULTON COUNTY PENNSYLVANIA

- 419 BUCK RD
- 420 TRAILS END RD
- 422 RAILROAD ST
- 423 DAVIS LANE RD
- 424 FIRST ST
- 425 LAIDIG RD
- 426 SECOND ST
- 428 PUMP STATION RD
- 433 HOLLOW RD
- 437 WOODEN BRIDGE RD
- 440 DORAN RD
- 444 BLACKS MOUNTAIN RD
- 447 IRON BRIDGE RD
- 449 WHITTER RD
- 450 FRICK RD
- 453 BRATTON RD
- 454 WEST MCKINLEYVILLE RD
- 458 MILLERS RD
- 459 ZION CHURCH RD
- 460 CUTSHALL RD