

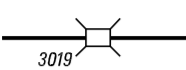
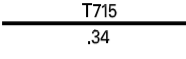









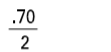


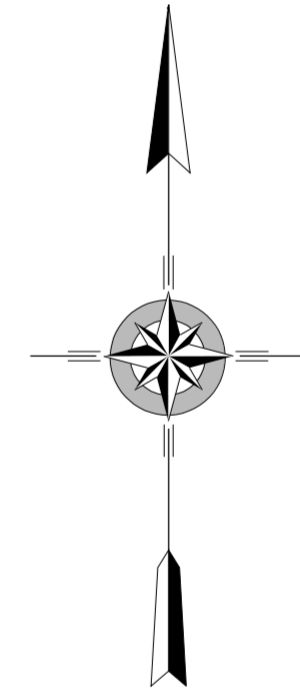
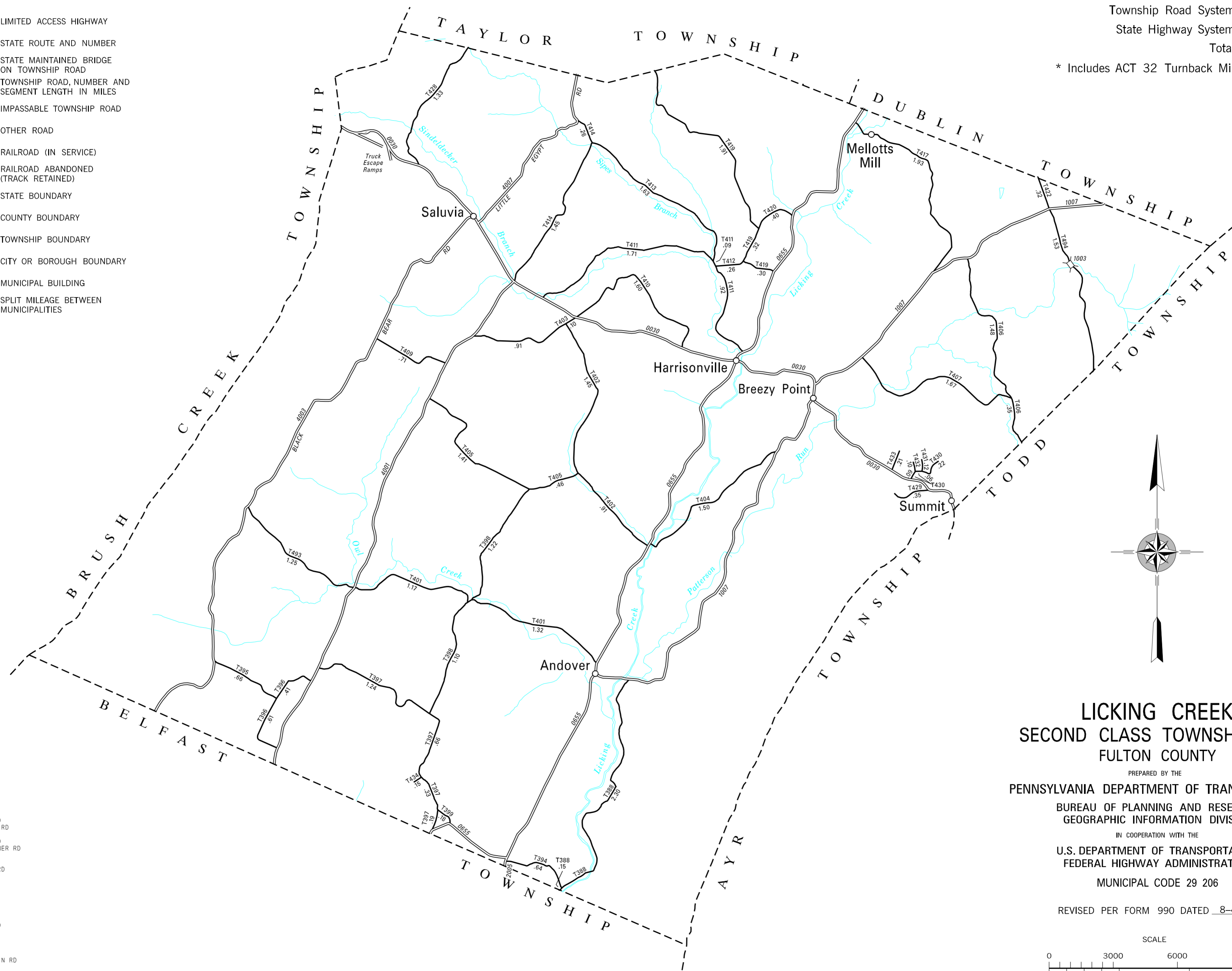
**LEGEND**

-  LIMITED ACCESS HIGHWAY
-  STATE ROUTE AND NUMBER
-  STATE MAINTAINED BRIDGE ON TOWNSHIP ROAD
-  TOWNSHIP ROAD, NUMBER AND SEGMENT LENGTH IN MILES
-  IMPASSABLE TOWNSHIP ROAD
-  OTHER ROAD
-  RAILROAD (IN SERVICE)
-  RAILROAD ABANDONED (TRACK RETAINED)
-  STATE BOUNDARY
-  COUNTY BOUNDARY
-  TOWNSHIP BOUNDARY
-  CITY OR BOROUGH BOUNDARY
-  MUNICIPAL BUILDING
-  SPLIT MILEAGE BETWEEN MUNICIPALITIES

TOTAL MILES	
Township Road System	41.64*
State Highway System	35.08
Total	76.72

\* Includes ACT 32 Turnback Mileage of 1.53

- 388 CREEK RD
- 394 BULL HILL RD
- 395 LLAMA LA
- 396 BACK RIDGE RD
- 397 CAMP RIDGE RD
- 398 LICK HOLLOW RD
- 399 CAMP GROUND RD
- 401 OWL CREEK RD
- 402 SCHOOLLEY RD
- 403 SCHOOL HOUSE RD
- 404 REUNION GROUND RD
- 405 FORRESDALE RD
- 406 OVERLY RAKER RD
- 407 WEST DUTCH CORNER RD
- 409 GORDONS LA
- 410 CIRCLE DR
- 411 POSSUM HOLLOW RD
- 412 WILSON HILL RD
- 413 BACK HOLLOW RD
- 414 LEAR RD
- 417 MILL RD
- 419 BUCK RD
- 420 DOE RD
- 422 CHERRY LANE RD
- 428 PUMP STATION RD
- 429 JAMIE RD
- 430 GOLDIE DR
- 431 WRIGHT RD
- 432 DIAMOND RD
- 433 LEISURE MOUNTAIN RD
- 434 HILLTOP DR
- 493 GRADE RD
- 494 PEACH ORCHARD RD



**LICKING CREEK  
SECOND CLASS TOWNSHIP MAP  
FULTON COUNTY**

PREPARED BY THE  
**PENNSYLVANIA DEPARTMENT OF TRANSPORTATION**  
 BUREAU OF PLANNING AND RESEARCH  
 GEOGRAPHIC INFORMATION DIVISION  
 IN COOPERATION WITH THE  
 U.S. DEPARTMENT OF TRANSPORTATION  
 FEDERAL HIGHWAY ADMINISTRATION  
 MUNICIPAL CODE 29 206

REVISED PER FORM 990 DATED 8-4-11

