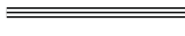
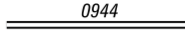
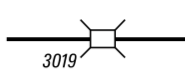
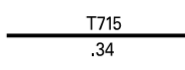











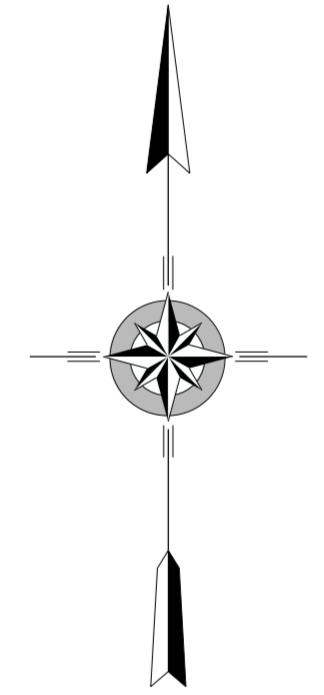
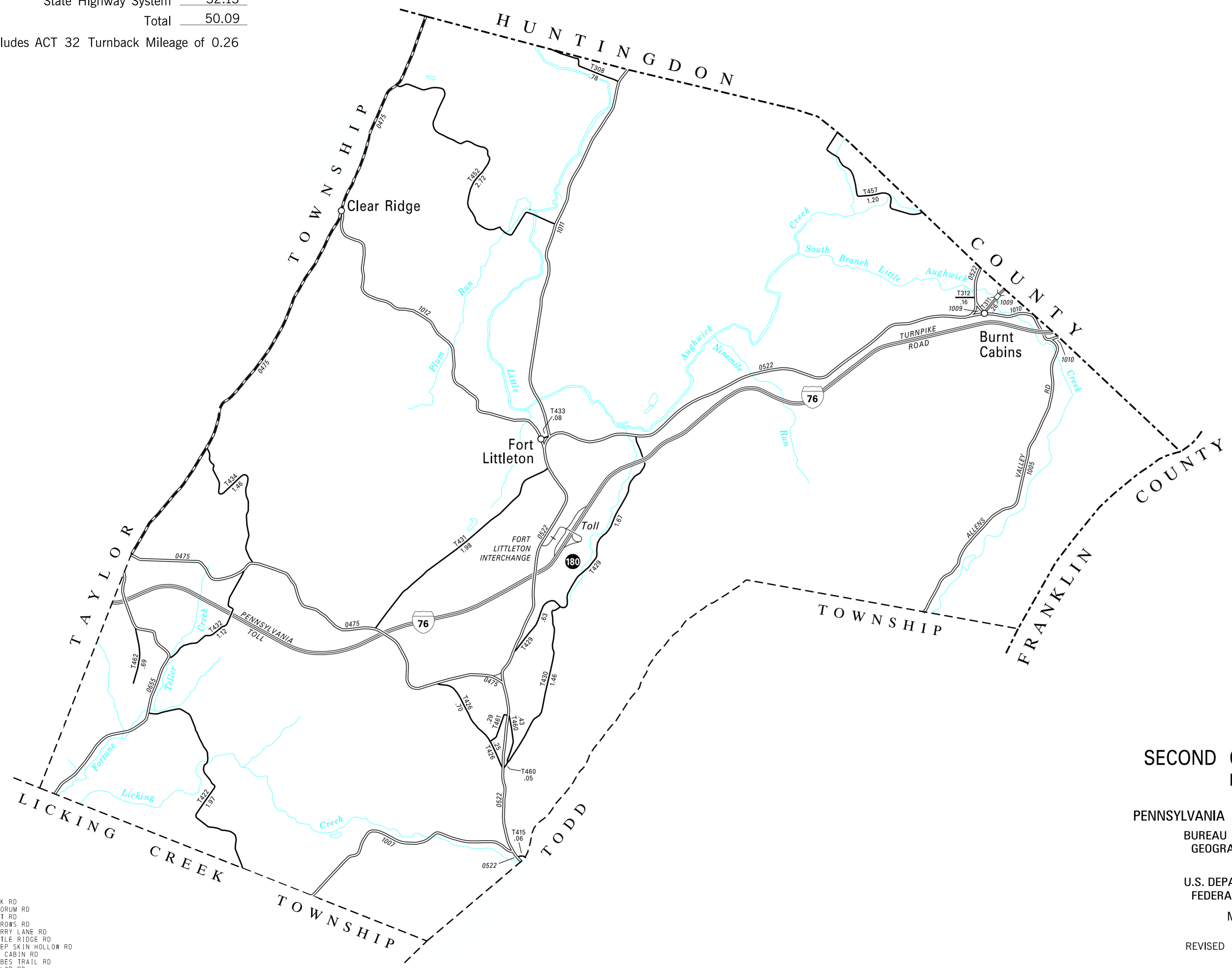


TOTAL MILES	
Township Road System	17.96*
State Highway System	32.13
Total	50.09

* Includes ACT 32 Turnback Mileage of 0.26

LEGEND

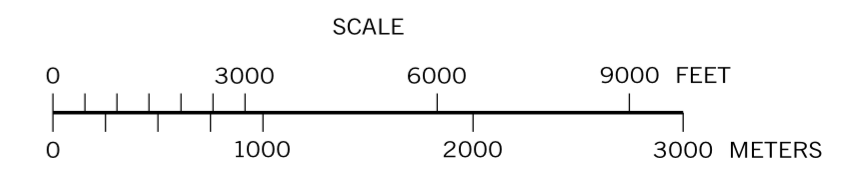
-  LIMITED ACCESS HIGHWAY
-  STATE ROUTE AND NUMBER
-  STATE MAINTAINED BRIDGE ON TOWNSHIP ROAD
-  TOWNSHIP ROAD, NUMBER AND SEGMENT LENGTH IN MILES
-  IMPASSABLE TOWNSHIP ROAD
-  TURNBACK TOWNSHIP ROAD
-  OTHER ROAD
-  RAILROAD (IN SERVICE)
-  RAILROAD ABANDONED (TRACK RETAINED)
-  STATE BOUNDARY
-  COUNTY BOUNDARY
-  TOWNSHIP BOUNDARY
-  CITY OR BOROUGH BOUNDARY
-  MUNICIPAL BUILDING
-  SPLIT MILEAGE BETWEEN MUNICIPALITIES



DUBLIN SECOND CLASS TOWNSHIP MAP FULTON COUNTY

PREPARED BY THE
PENNSYLVANIA DEPARTMENT OF TRANSPORTATION
 BUREAU OF PLANNING AND RESEARCH
 GEOGRAPHIC INFORMATION DIVISION
 IN COOPERATION WITH THE
 U.S. DEPARTMENT OF TRANSPORTATION
 FEDERAL HIGHWAY ADMINISTRATION
 MUNICIPAL CODE 29 205

REVISED PER FORM 990 DATED 12-13-16



- 308 PARK RD
- 311 DECORUM RD
- 312 WITT RD
- 415 NARROWS RD
- 422 CHERRY LANE RD
- 426 BATTLE RIDGE RD
- 429 SHEEP SKIN HOLLOW RD
- 430 LOG CABIN RD
- 431 FORBES TRAIL RD
- 432 TAYLOR RD
- 433 BROWN RD
- 434 COLE RD
- 452 BOY SCOUT RD
- 457 TANNERY RD
- 460 MELIUS RD
- 461 EAST SPROWL RD
- 462 HUSTON HILL RD