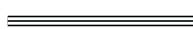

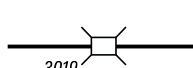
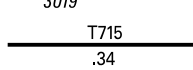













LEGEND

-  LIMITED ACCESS HIGHWAY
-  STATE ROUTE AND NUMBER
-  STATE MAINTAINED BRIDGE ON TOWNSHIP ROAD
-  TOWNSHIP ROAD, NUMBER AND SEGMENT LENGTH IN MILES
-  IMPASSABLE TOWNSHIP ROAD
-  TURNBACK TOWNSHIP ROAD
-  OTHER ROAD
-  RAILROAD (IN SERVICE)
-  RAILROAD ABANDONED (TRACK RETAINED)
-  STATE BOUNDARY
-  COUNTY BOUNDARY
-  TOWNSHIP BOUNDARY
-  CITY OR BOROUGH BOUNDARY
-  MUNICIPAL BUILDING
-  SPLIT MILEAGE BETWEEN MUNICIPALITIES

- 301 LUCAS RD
- 302 BLACK OAK RD
- 306 GREEN LANE RD
- 313 HILL RD
- 318 MOSS RD
- 321 MAYS CHAPEL RD
- 325 MILL HILL RD
- 326 KLONDIKE RD
- 328 BETHEL CHURCH RD
- 333 FRANKLIN MILL RD
- 341 FRANK RD
- 344 BARNETTS RUN RD
- 346 BRADSHAW RD
- 349 ALPINE RD
- 354 SPRING RD
- 359 CIDER MILL RD
- 362 PLESSINGER RD
- 379 SIPES MILL RD
- 401 QUARRY RD
- 404 OLD ROUTE 126
- 405 LONG HOLLOW RD
- 406 CEDAR FLATS RD
- 407 STONEYBREAK RD

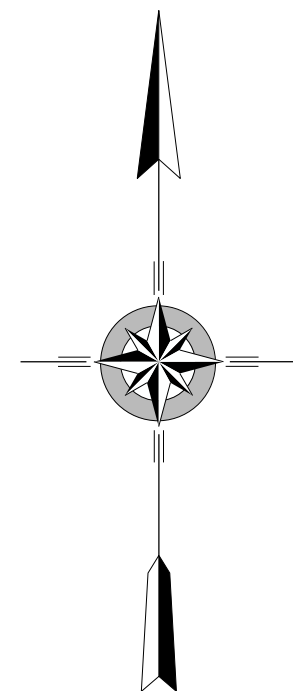


TOTAL MILES	
Township Road System	35.35*
State Highway System	40.21
Total	75.56

* Includes ACT 32 Turnback Mileage of 6.42

COPIES OF THIS MAP ARE AVAILABLE AT NOMINAL COST CONTACT:

PENNSYLVANIA DEPARTMENT OF TRANSPORTATION
SALES STORE
P.O. BOX 3461
HARRISBURG, PENNSYLVANIA 17105-3461
TELEPHONE: (717)787-6746



**BETHEL
SECOND CLASS TOWNSHIP MAP
FULTON COUNTY**

PREPARED BY THE
PENNSYLVANIA DEPARTMENT OF TRANSPORTATION
BUREAU OF PLANNING AND RESEARCH
GEOGRAPHIC INFORMATION DIVISION
IN COOPERATION WITH THE
U.S. DEPARTMENT OF TRANSPORTATION
FEDERAL HIGHWAY ADMINISTRATION
MUNICIPAL CODE 29 203
THIS MAP IS PUBLISHED AS A SUPPLEMENTAL
DOCUMENTATION OF LIQUID FUELS TAX FUND MILEAGES
REVISED PER FORM 990 DATED 12-8-20

