
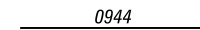
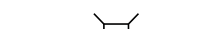









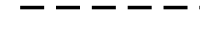


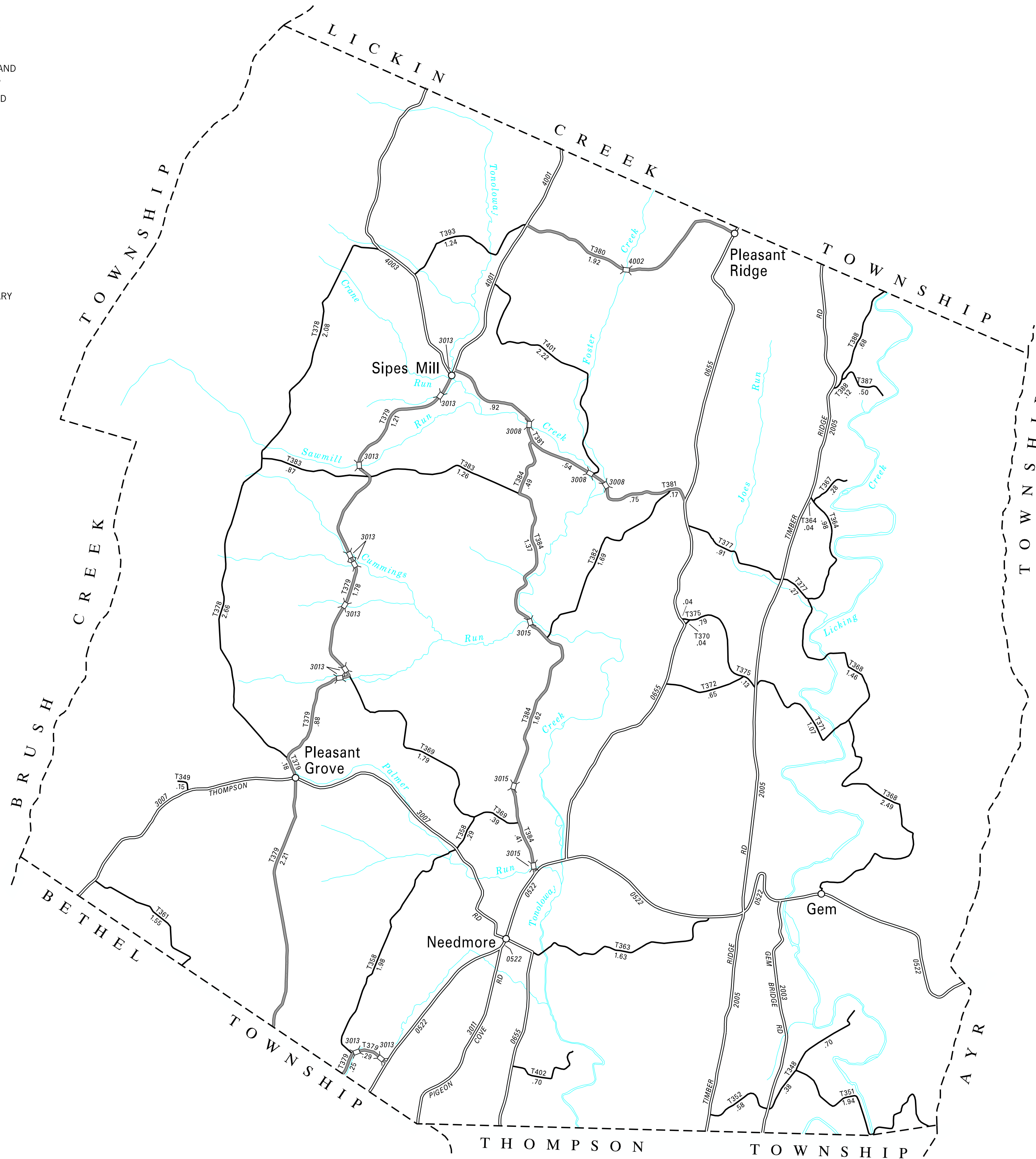


**LEGEND**

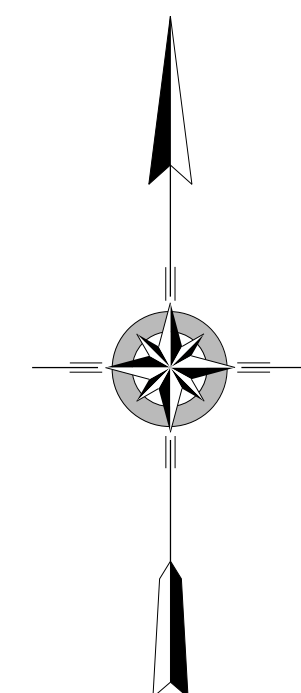
-  LIMITED ACCESS HIGHWAY
-  STATE ROUTE AND NUMBER
-  STATE MAINTAINED BRIDGE ON TOWNSHIP ROAD
-  TOWNSHIP ROAD, NUMBER AND SEGMENT LENGTH IN MILES
-  IMPASSABLE TOWNSHIP ROAD
-  TURNBACK TOWNSHIP ROAD
-  OTHER ROAD
-  RAILROAD (IN SERVICE)
-  RAILROAD ABANDONED (TRACK RETAINED)
-  STATE BOUNDARY
-  COUNTY BOUNDARY
-  TOWNSHIP BOUNDARY
-  CITY OR BOROUGH BOUNDARY
-  MUNICIPAL BUILDING
-   $\frac{.70}{2}$  SPLIT MILEAGE BETWEEN MUNICIPALITIES

TOTAL MILES	
Township Road System	49.54*
State Highway System	32.74
<b>Total</b>	<b>82.28</b>

\* Includes ACT 32 Turnback Mileage of 14.99



- 348 CEDAR LANE RD
- 349 COBBLER RUN DR
- 351 WALTZ RD
- 352 BISHOP RD
- 358 BARNHART RD
- 361 BRADSHAW RD
- 363 MARTIN RD
- 364 NORTH FOSTER RD
- 367 WESLEY RD
- 368 GEM RD
- 369 SAWMILL RD
- 370 TRUAX RD
- 371 EAST HILL RD
- 372 SAMS RD
- 375 CHESTER RD
- 377 GARLAND RD
- 378 MOUNTAIN RD
- 379 SIPES MILL RD
- 380 EBENEZER CHURCH RD
- 381 BLAIRS HILL RD
- 382 BEATTY ST
- 383 PALMER RD
- 384 WERTZVILLE RD
- 387 WORTON RD
- 388 LEISE RD
- 393 ROCKWELL RD
- 401 SWOPE RD
- 402 SOUTH GORDON LA



**BELFAST  
SECOND CLASS TOWNSHIP MAP  
FULTON COUNTY**

PREPARED BY THE  
**PENNSYLVANIA DEPARTMENT OF TRANSPORTATION**  
BUREAU OF PLANNING AND RESEARCH  
GEOGRAPHIC INFORMATION DIVISION  
IN COOPERATION WITH THE  
U.S. DEPARTMENT OF TRANSPORTATION  
FEDERAL HIGHWAY ADMINISTRATION  
MUNICIPAL CODE 29 202

REVISED PER FORM 990 DATED 7-26-11

