
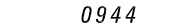

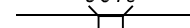













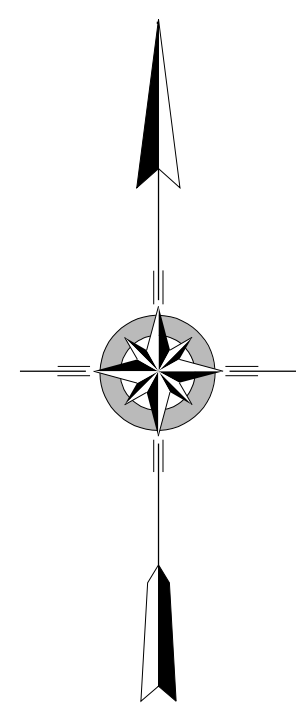
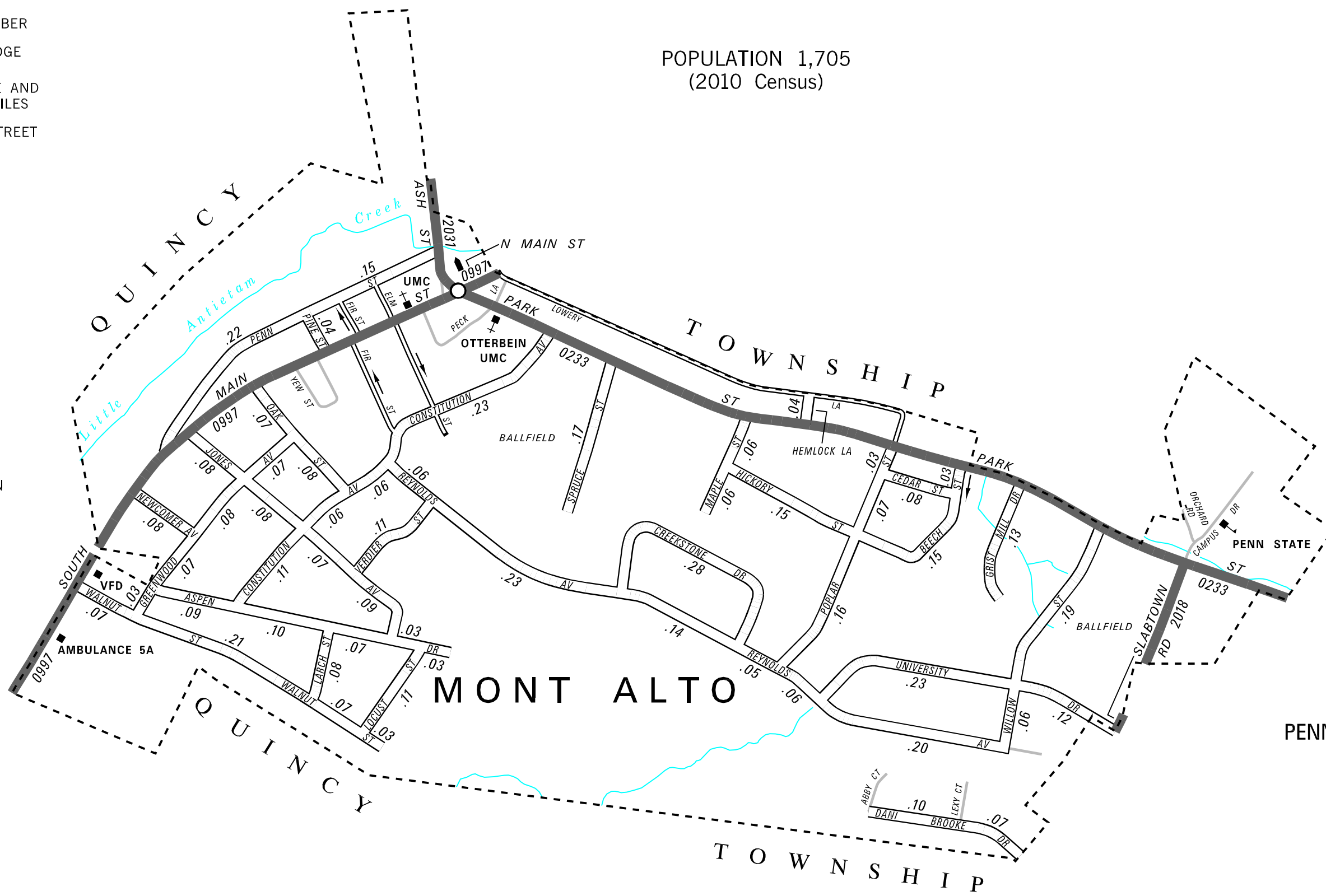


**LEGEND**

-  LIMITED ACCESS HIGHWAY
-  STATE ROUTE AND NUMBER
-  STATE MAINTAINED BRIDGE ON BOROUGH STREET
-  BOROUGH STREET NAME AND SEGMENT LENGTH IN MILES
-  TURNBACK BOROUGH STREET
-  BOROUGH ALLEY
-  OTHER ROAD
-  RAILROAD
-  STATE BOUNDARY
-  COUNTY BOUNDARY
-  TOWNSHIP BOUNDARY
-  CITY BOUNDARY
-  BOROUGH BOUNDARY
-  MUNICIPAL BUILDING
-  SPLIT MILEAGE BETWEEN MUNICIPALITIES
-  SCHOOL, COLLEGE OR UNIVERSITY
-  POINT OF INTEREST

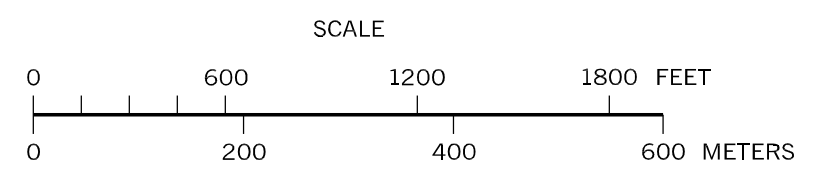
POPULATION 1,705  
(2010 Census)

TOTAL MILES	
Borough Road System	5.59
State Highway System	2.08
<b>Total</b>	<b>7.67</b>



**MONT ALTO BOROUGH**  
FRANKLIN COUNTY

PREPARED BY THE  
**PENNSYLVANIA DEPARTMENT OF TRANSPORTATION**  
BUREAU OF PLANNING AND RESEARCH  
GEOGRAPHIC INFORMATION DIVISION  
IN COOPERATION WITH THE  
U.S. DEPARTMENT OF TRANSPORTATION  
FEDERAL HIGHWAY ADMINISTRATION  
AND  
MUNICIPAL SERVICES DISTRICT 8-0  
MUNICIPAL CODE 28 404  
REVISED PER FORM 990 DATED 10-26-10



- ASPEN DR
- BEECH ST
- CEDAR ST
- CONSTITUTION AV
- CREEKSTONE DR
- DANI BROOKE DR
- GREENWOOD AV
- GRIST MILL DR
- HEMLOCK LA
- HICKORY ST
- JONES AV
- LARCH ST
- LOCUST ST
- MAPLE ST
- NEWCOMER AV
- OAK ST
- PENN ST
- PINE ST
- POPLAR ST
- REYNOLDS AV
- SPRUCE ST
- UNIVERSITY DR
- VERDIER ST
- WALNUT ST
- WILLOW ST