
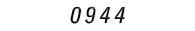

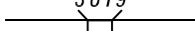


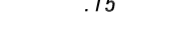










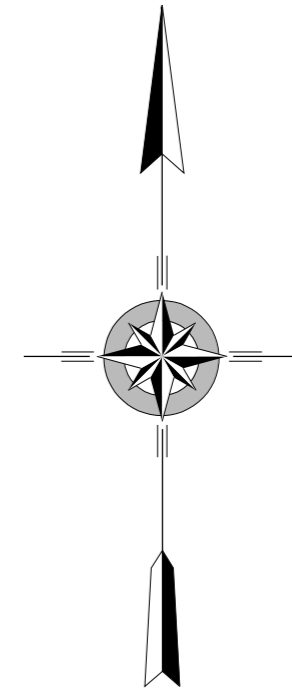
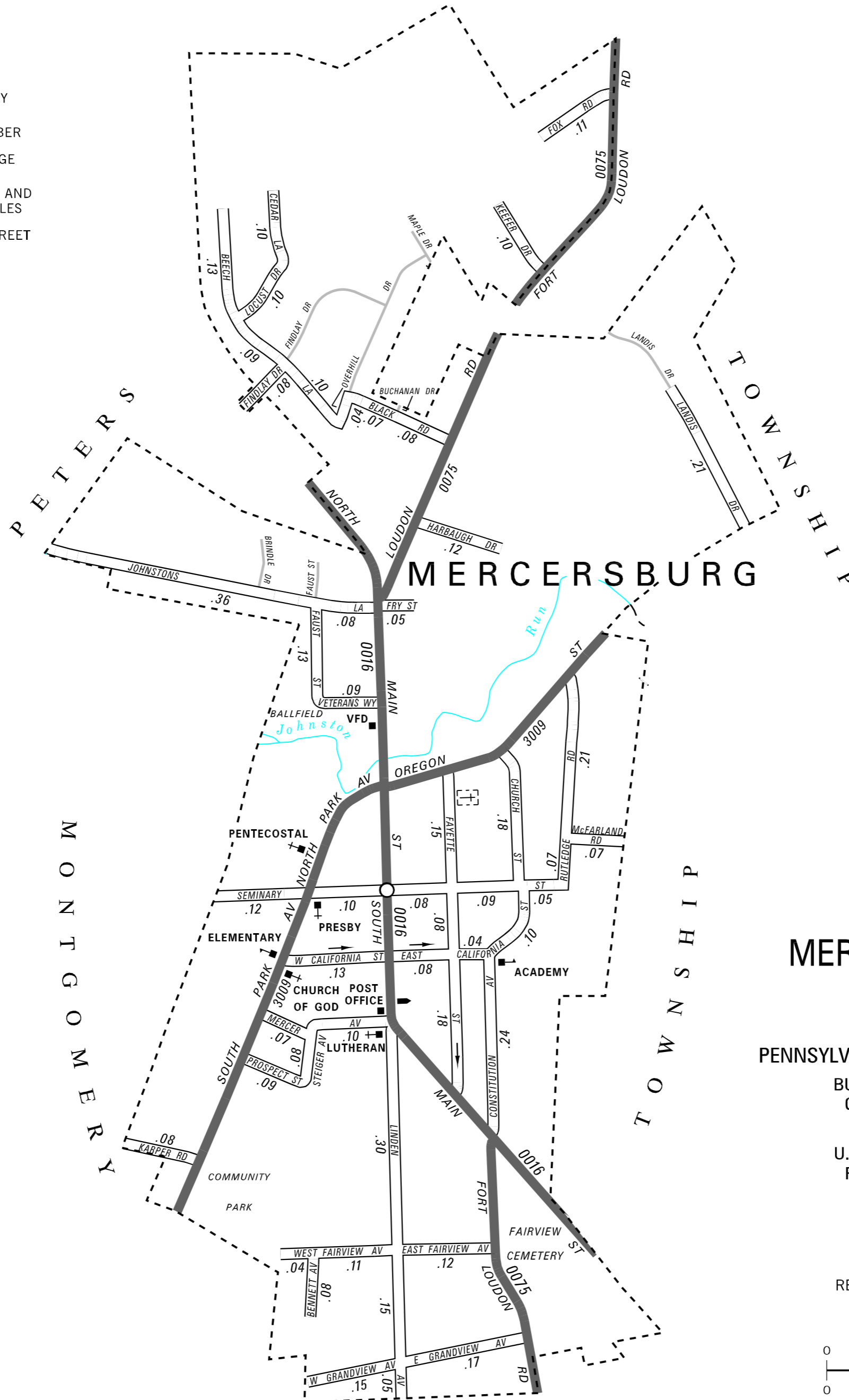


LEGEND

-  LIMITED ACCESS HIGHWAY
-  STATE ROUTE AND NUMBER
-  STATE MAINTAINED BRIDGE ON BOROUGH STREET
-  BOROUGH STREET NAME AND SEGMENT LENGTH IN MILES
-  TURNBACK BOROUGH STREET
-  BOROUGH ALLEY
-  OTHER ROAD
-  RAILROAD
-  STATE BOUNDARY
-  COUNTY BOUNDARY
-  TOWNSHIP BOUNDARY
-  CITY BOUNDARY
-  BOROUGH BOUNDARY
-  MUNICIPAL BUILDING
-  SPLIT MILEAGE BETWEEN MUNICIPALITIES
-  SCHOOL, COLLEGE OR UNIVERSITY
-  POINT OF INTEREST

TOTAL MILES	
Borough Road System	5.60
State Highway System	2.74
Total	8.34



POPULATION 1,561
(2010 Census)

- BEECH LA
- BENNETT AV
- BLACK RD
- CALIFORNIA ST
- CEDAR LA
- CHURCH ST
- CONSTITUTION AV
- FAIRVIEW AV
- FAUST ST
- FAYETTE ST
- FINDLAY DR
- FOX RD
- FRY ST
- GRANDVIEW AV
- HARBAUGH DR
- JOHNSTONS LA
- KARPER RD
- KEEFER DR
- LANDIS DR
- LINDEN AV
- LOCUST DR
- McFARLAND RD
- MERCER AV
- OVERHILL DR
- PROSEPCT ST
- RUTLEDGE RD
- SEMINARY ST
- STEIGER AV
- VETERANS WAY

MERCERSBURG BOROUGH
FRANKLIN COUNTY

PREPARED BY THE
PENNSYLVANIA DEPARTMENT OF TRANSPORTATION
 BUREAU OF PLANNING AND RESEARCH
 GEOGRAPHIC INFORMATION DIVISION
 IN COOPERATION WITH THE
 U.S. DEPARTMENT OF TRANSPORTATION
 FEDERAL HIGHWAY ADMINISTRATION
 AND
 MUNICIPAL SERVICES DISTRICT 8-0
 MUNICIPAL CODE 28 403
 REVISED PER FORM 990 DATED 8-11-92

