




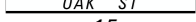













LEGEND

-  LIMITED ACCESS HIGHWAY
-  STATE ROUTE AND NUMBER
-  STATE MAINTAINED BRIDGE ON BOROUGH STREET
-  BOROUGH STREET NAME AND SEGMENT LENGTH IN MILES
-  TURNBACK BOROUGH STREET
-  BOROUGH ALLEY
-  OTHER ROAD
-  RAILROAD
-  STATE BOUNDARY
-  COUNTY BOUNDARY
-  TOWNSHIP BOUNDARY
-  CITY BOUNDARY
-  BOROUGH BOUNDARY
-  MUNICIPAL BUILDING
-  SPLIT MILEAGE BETWEEN MUNICIPALITIES
-  SCHOOL, COLLEGE OR UNIVERSITY
-  POINT OF INTEREST

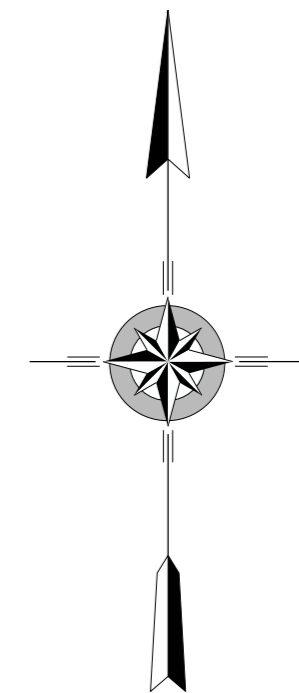
POPULATION 3,996
(2010 Census)

- ADDISON AV
- ALLISON ST
- APPLE DR
- AVALON AV
- BAUMGARDNER CT
- BAUMGARDNER DR
- BLUE BIRD TR
- BROOKVIEW DR
- CARL AV
- CARLISLE ST
- CAROLLE ST
- CAROWINDS DR
- CATHERINE ST
- CEDAR LA
- CELESTIAL TER
- CENTURY DR
- CHADWICK DR
- CHAMBERS LA
- CHURCH LA
- DAHLGREN ST
- DISERT DR
- EASTERN AV
- EDWARD DR
- FINDLAY ST
- FRANKLIN ST
- GRANT ST
- HEARTSIDE PL
- HOMESTEAD DR
- JAMES WY
- JEFFERSON ST
- JEFFREY DR
- JOPA RD
- KAY ST
- LEITERSBURG ST
- LINDEN AV
- LOHMAN AV
- MADISON ST
- MAPLE AV
- MEADOWVIEW CIR
- MIFFLIN LA
- MOONLIGHT DR
- MOSS SPRING AV
- NOVA DR
- OAK LA
- ORCHARD CIR
- OSBORNE DR
- PARKWOOD DR
- RAILROAD ST
- RIDGE AV
- RONALD DR
- ROWE AV
- SPRING GROVE AV
- STARLIGHT DR
- SUNBURST DR
- TEABERRY DR
- TOWN DR
- TYRONE ST
- WALTER AV
- WASHINGTON ST
- WAYBURN ST
- WILHELM ST
- WINDSOR ST



| TOTAL MILES | |
|----------------------|--------------|
| Borough Road System | 15.65* |
| State Highway System | 5.62 |
| Total | 21.27 |

* Includes ACT 32 Turnback Mileage of 0.13



GREENCASLE BOROUGH

FRANKLIN COUNTY

PREPARED BY THE
PENNSYLVANIA DEPARTMENT OF TRANSPORTATION

BUREAU OF PLANNING AND RESEARCH
GEOGRAPHIC INFORMATION DIVISION

IN COOPERATION WITH THE
U.S. DEPARTMENT OF TRANSPORTATION
FEDERAL HIGHWAY ADMINISTRATION

AND
MUNICIPAL SERVICES DISTRICT 8-0

MUNICIPAL CODE 28 402

REVISED PER FORM 990 DATED 2-27-14

