
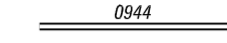
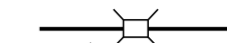
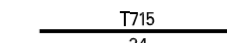










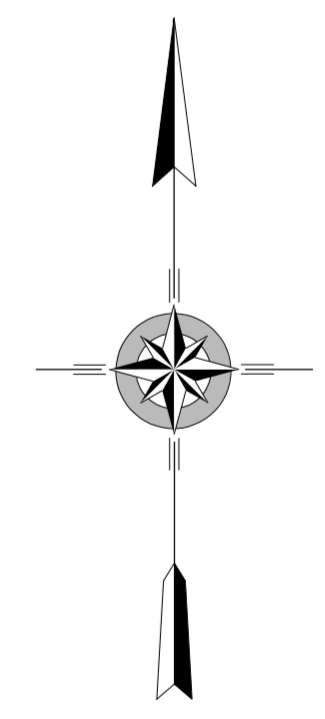
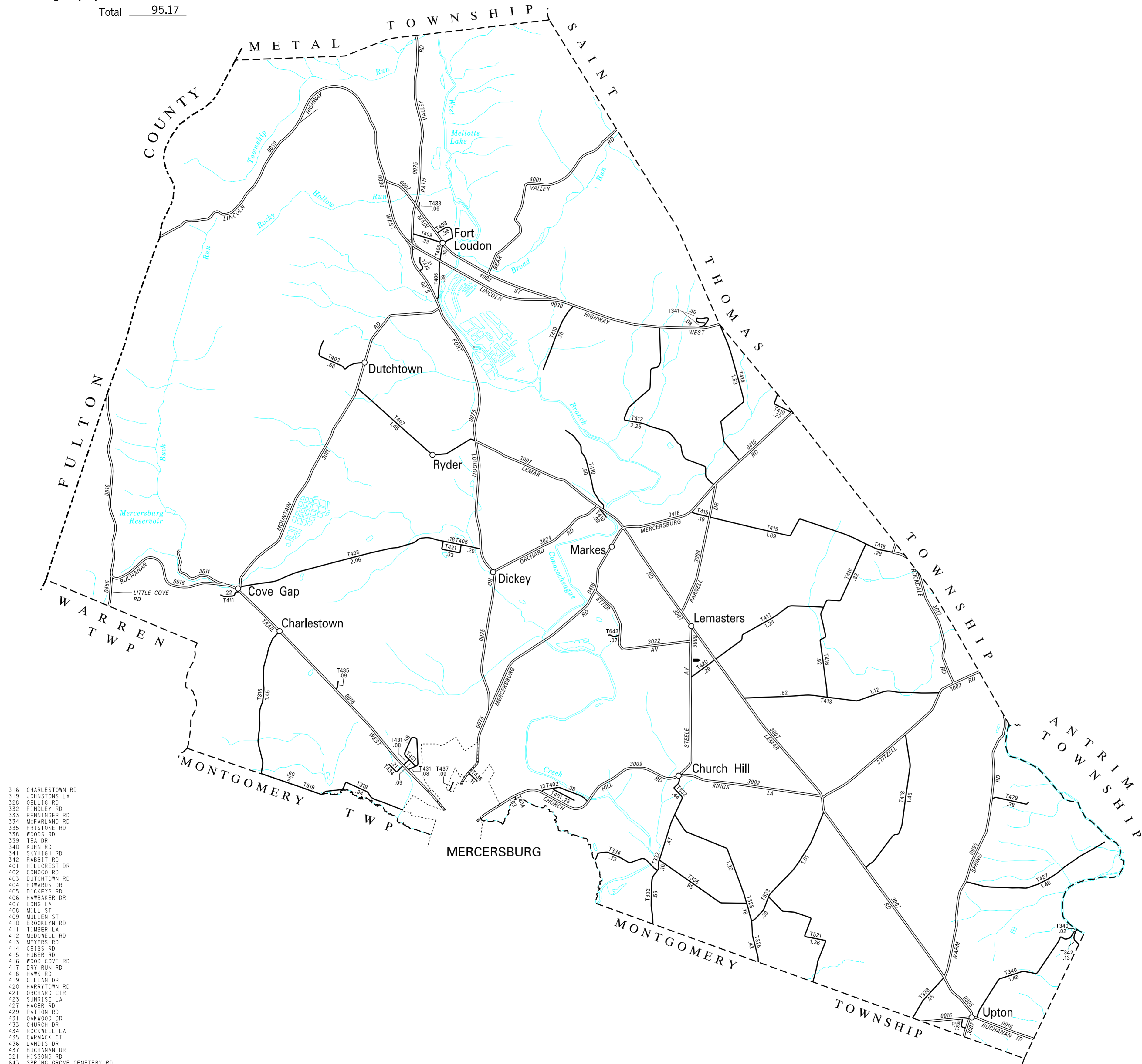


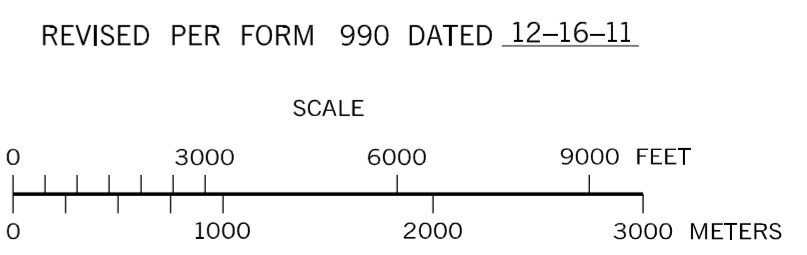
TOTAL MILES	
Township Road System	38.23
State Highway System	56.94
Total	95.17

**LEGEND**

-  LIMITED ACCESS HIGHWAY
-  STATE ROUTE AND NUMBER
-  STATE MAINTAINED BRIDGE ON TOWNSHIP ROAD
-  TOWNSHIP ROAD, NUMBER AND SEGMENT LENGTH IN MILES
-  IMPASSABLE TOWNSHIP ROAD
-  OTHER ROAD
-  RAILROAD (IN SERVICE)
-  RAILROAD ABANDONED (TRACK RETAINED)
-  STATE BOUNDARY
-  COUNTY BOUNDARY
-  TOWNSHIP BOUNDARY
-  CITY OR BOROUGH BOUNDARY
-  MUNICIPAL BUILDING
-  SPLIT MILEAGE BETWEEN MUNICIPALITIES



**PETERS**  
**SECOND CLASS TOWNSHIP MAP**  
**FRANKLIN COUNTY**  
 PREPARED BY THE  
**PENNSYLVANIA DEPARTMENT OF TRANSPORTATION**  
 BUREAU OF PLANNING AND RESEARCH  
 GEOGRAPHIC INFORMATION DIVISION  
 IN COOPERATION WITH THE  
**U.S. DEPARTMENT OF TRANSPORTATION**  
 FEDERAL HIGHWAY ADMINISTRATION  
 MUNICIPAL CODE 28 210



- 316 CHARLESTOWN RD
- 319 JOHNSTONS LA
- 328 GELLIG RD
- 332 FINDLEY RD
- 333 RENNINGER RD
- 334 MCFARLAND RD
- 335 FRISTONE RD
- 338 WOODS RD
- 339 TEA DR
- 340 KUHN RD
- 341 SKYHIGH RD
- 342 RABBIT RD
- 401 HILLCREST DR
- 402 CONOCO RD
- 403 DUTCHTOWN RD
- 404 EDWARDS DR
- 405 DICKEYS RD
- 406 HANBAKER DR
- 407 LONG LA
- 408 MILL ST
- 409 MULLEN ST
- 410 BROOKLYN RD
- 411 TIMBER LA
- 412 McDOWELL RD
- 413 MEYERS RD
- 414 GEIBS RD
- 415 HUBER RD
- 416 WOOD COVE RD
- 417 DRY RUN RD
- 418 HAWK RD
- 419 GILLAN DR
- 420 HARRYTOWN RD
- 421 ORCHARD CIR
- 423 SUNRISE LA
- 427 HAGER RD
- 429 PATTON RD
- 431 OAKWOOD DR
- 433 CHURCH DR
- 434 ROCKWELL LA
- 435 CARMACK CT
- 436 LANDIS DR
- 437 BUCHANAN DR
- 521 HISSONG RD
- 643 SPRING GROVE CEMETERY RD