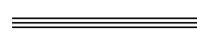

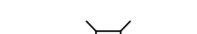
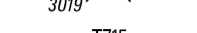










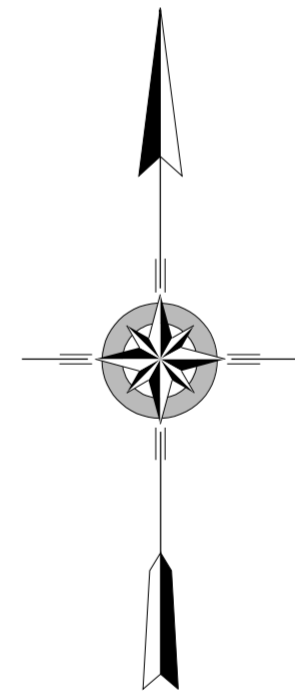
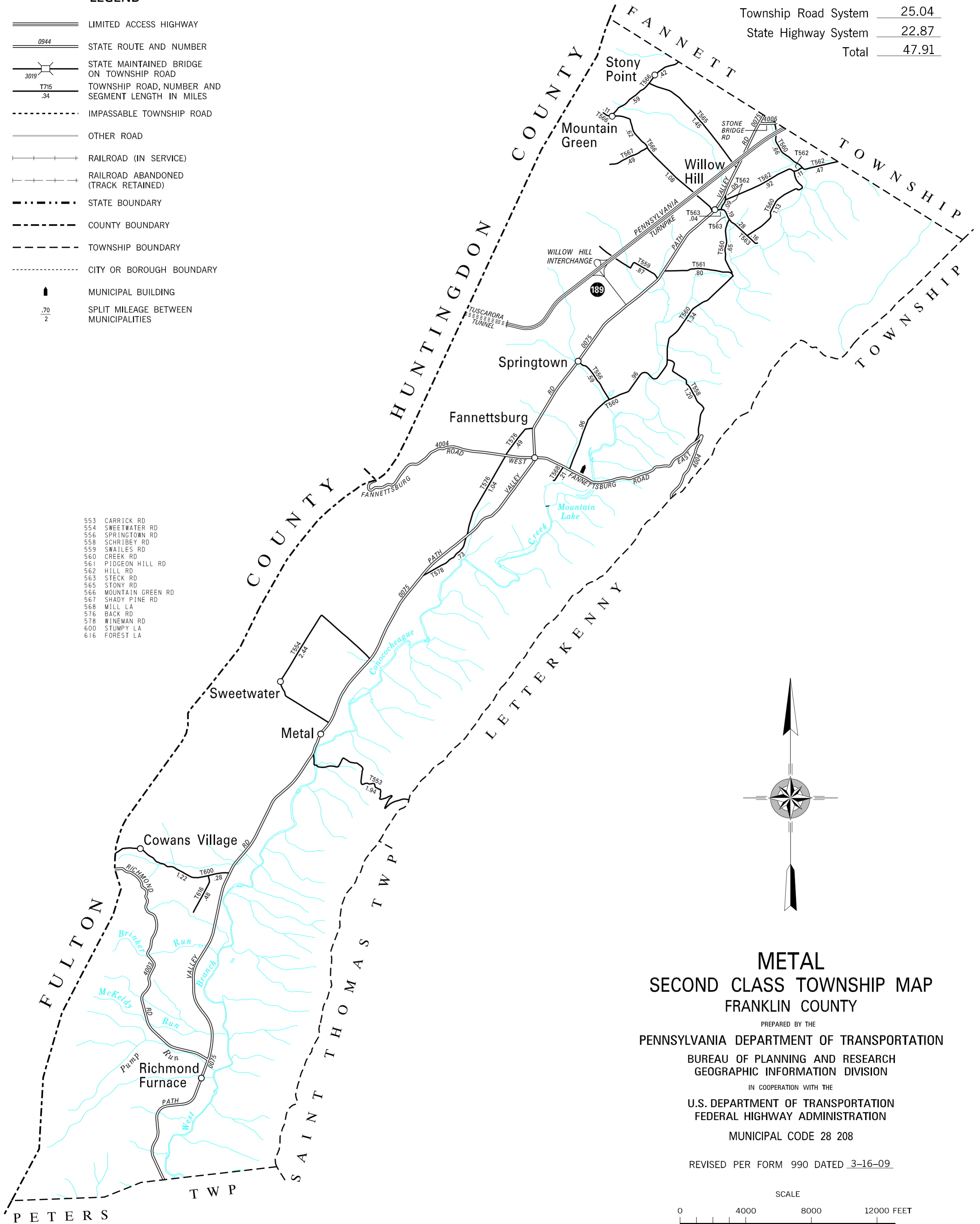


LEGEND

-  LIMITED ACCESS HIGHWAY
-  STATE ROUTE AND NUMBER
-  STATE MAINTAINED BRIDGE ON TOWNSHIP ROAD
-  TOWNSHIP ROAD, NUMBER AND SEGMENT LENGTH IN MILES
-  IMPASSABLE TOWNSHIP ROAD
-  OTHER ROAD
-  RAILROAD (IN SERVICE)
-  RAILROAD ABANDONED (TRACK RETAINED)
-  STATE BOUNDARY
-  COUNTY BOUNDARY
-  TOWNSHIP BOUNDARY
-  CITY OR BOROUGH BOUNDARY
-  MUNICIPAL BUILDING
-  SPLIT MILEAGE BETWEEN MUNICIPALITIES

- 553 CARRICK RD
- 554 SWEETWATER RD
- 556 SPRINGTOWN RD
- 558 SCHRIBEY RD
- 559 SWAILES RD
- 560 CREEK RD
- 561 PIGEON HILL RD
- 562 HILL RD
- 563 STECK RD
- 565 STONY RD
- 566 MOUNTAIN GREEN RD
- 567 SHADY PINE RD
- 568 MILL LA
- 576 BACK RD
- 578 WINEMAN RD
- 600 STUMPY LA
- 616 FOREST LA

TOTAL MILES	
Township Road System	25.04
State Highway System	22.87
Total	47.91



**METAL
SECOND CLASS TOWNSHIP MAP
FRANKLIN COUNTY**

PREPARED BY THE
PENNSYLVANIA DEPARTMENT OF TRANSPORTATION
 BUREAU OF PLANNING AND RESEARCH
 GEOGRAPHIC INFORMATION DIVISION
 IN COOPERATION WITH THE
U.S. DEPARTMENT OF TRANSPORTATION
 FEDERAL HIGHWAY ADMINISTRATION
 MUNICIPAL CODE 28 208

REVISED PER FORM 990 DATED 3-16-09

