
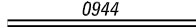
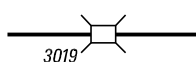
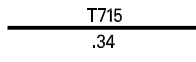










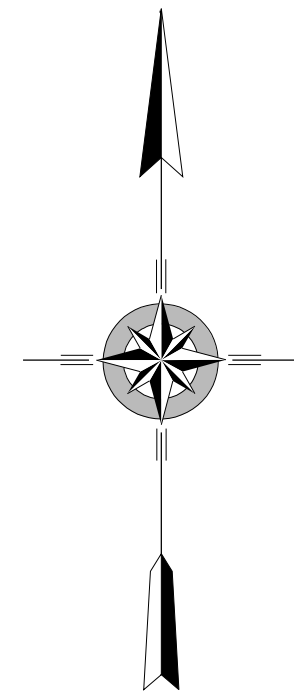
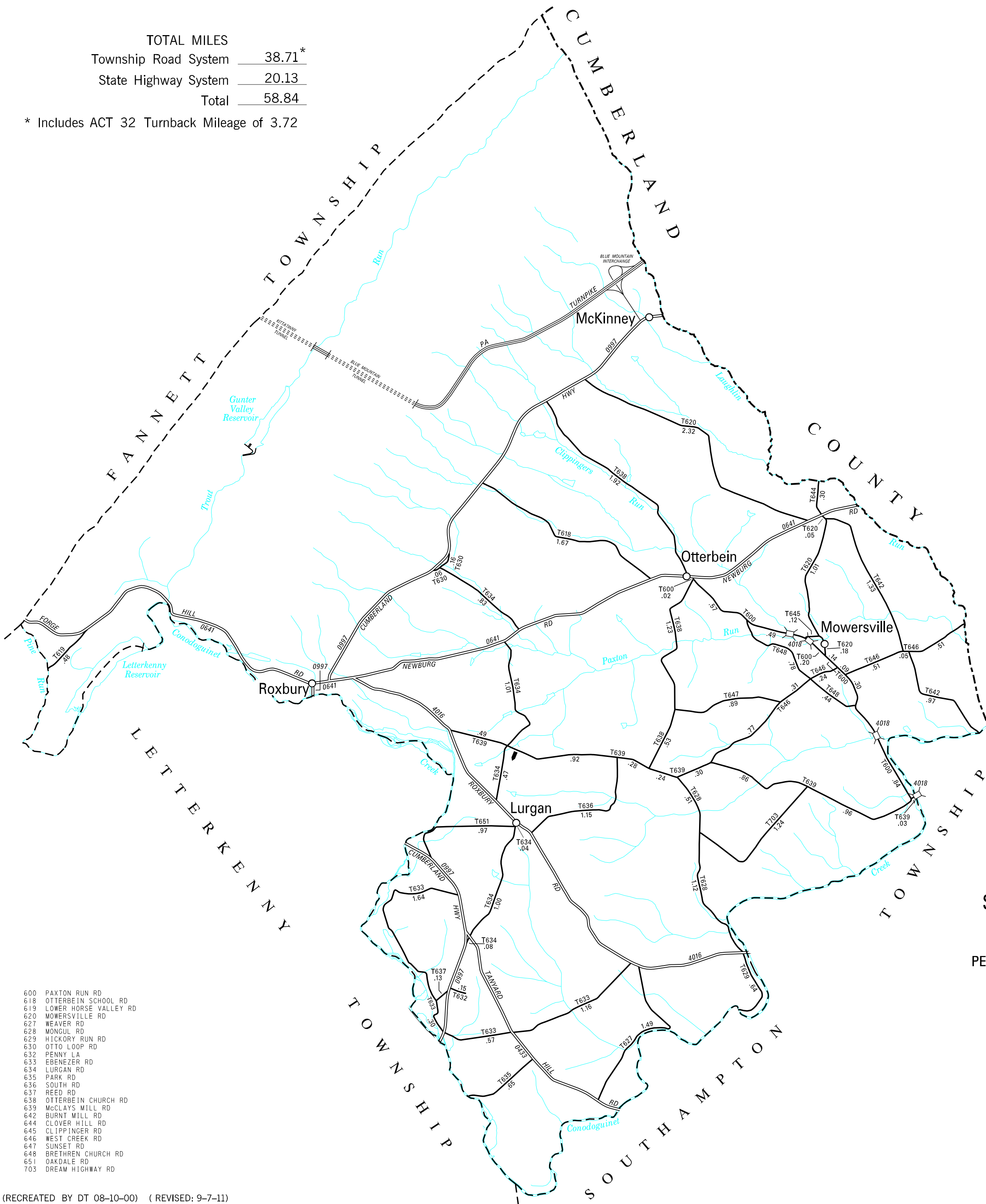


TOTAL MILES	
Township Road System	38.71*
State Highway System	20.13
Total	58.84

\* Includes ACT 32 Turnback Mileage of 3.72

### LEGEND

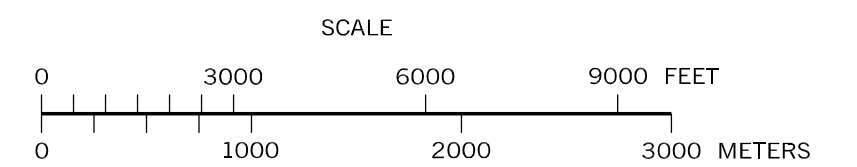
-  LIMITED ACCESS HIGHWAY
-  STATE ROUTE AND NUMBER
-  STATE MAINTAINED BRIDGE ON TOWNSHIP ROAD
-  TOWNSHIP ROAD, NUMBER AND SEGMENT LENGTH IN MILES
-  IMPASSABLE TOWNSHIP ROAD
-  OTHER ROAD
-  RAILROAD (IN SERVICE)
-  RAILROAD ABANDONED (TRACK RETAINED)
-  STATE BOUNDARY
-  COUNTY BOUNDARY
-  TOWNSHIP BOUNDARY
-  CITY OR BOROUGH BOUNDARY
-  MUNICIPAL BUILDING
-  SPLIT MILEAGE BETWEEN MUNICIPALITIES



## LURGAN SECOND CLASS TOWNSHIP MAP FRANKLIN COUNTY

PREPARED BY THE  
**PENNSYLVANIA DEPARTMENT OF TRANSPORTATION**  
 BUREAU OF PLANNING AND RESEARCH  
 GEOGRAPHIC INFORMATION DIVISION  
 IN COOPERATION WITH THE  
**U.S. DEPARTMENT OF TRANSPORTATION**  
 FEDERAL HIGHWAY ADMINISTRATION  
 MUNICIPAL CODE 28 207

REVISED PER FORM 990 DATED 10-29-09



- 600 PAXTON RUN RD
- 618 OTTERBEIN SCHOOL RD
- 619 LOWER HORSE VALLEY RD
- 620 MOWERSVILLE RD
- 627 WEAVER RD
- 628 WONGUL RD
- 629 HICKORY RUN RD
- 630 OTTO LOOP RD
- 632 PENNY LA
- 633 EBENEZER RD
- 634 LURGAN RD
- 635 PARK RD
- 636 SOUTH RD
- 637 REED RD
- 638 OTTERBEIN CHURCH RD
- 639 McCLAYS MILL RD
- 642 BURNT MILL RD
- 644 CLOVER HILL RD
- 645 CLIPPINGER RD
- 646 WEST CREEK RD
- 647 SUNSET RD
- 648 BRETHREN CHURCH RD
- 651 OAKDALE RD
- 703 DREAM HIGHWAY RD