

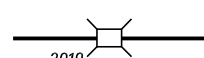
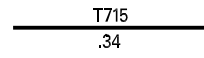
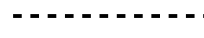

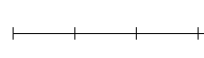
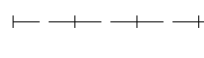
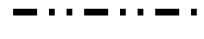

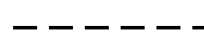



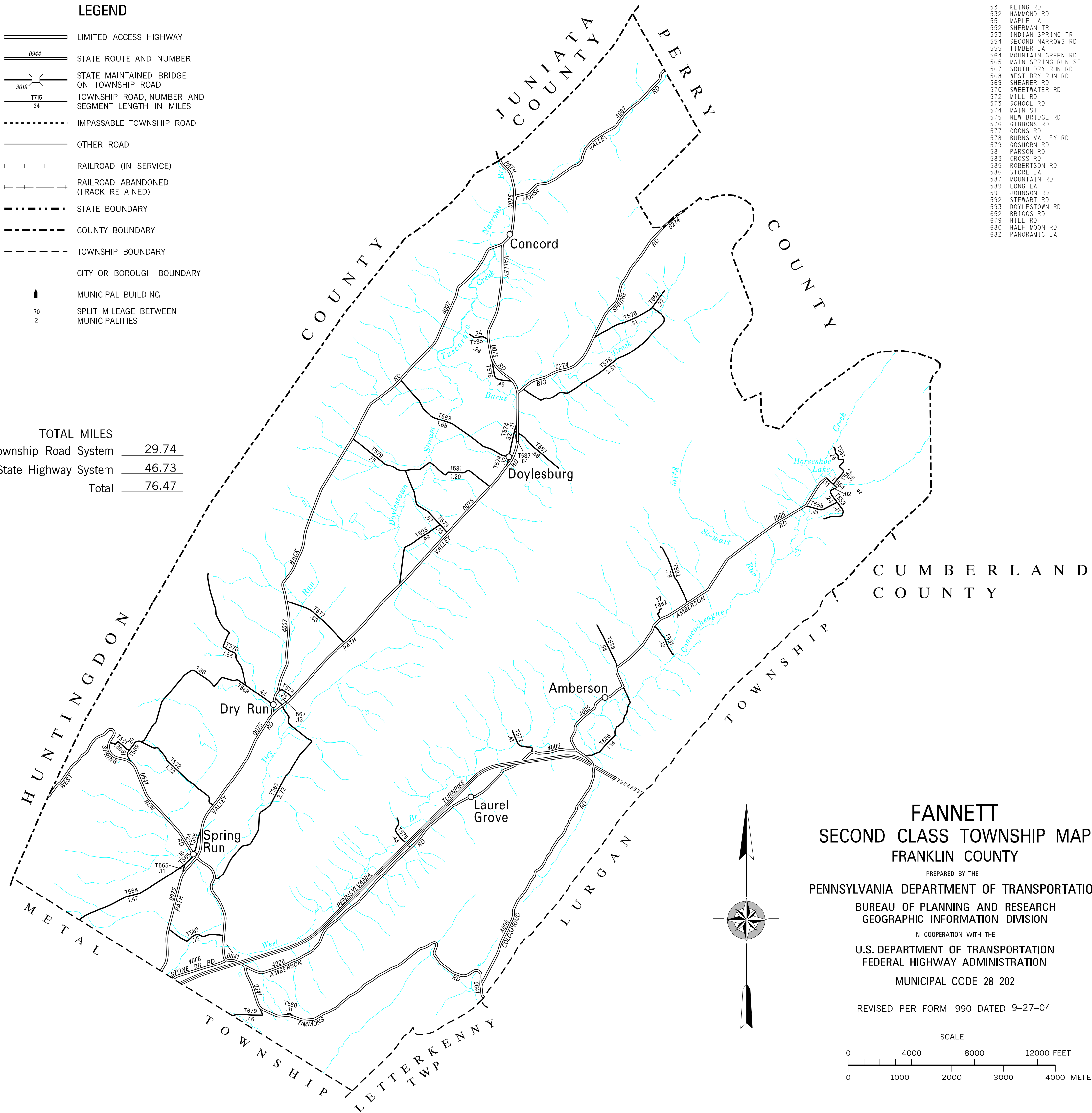


LEGEND

-  LIMITED ACCESS HIGHWAY
-  STATE ROUTE AND NUMBER
-  STATE MAINTAINED BRIDGE ON TOWNSHIP ROAD
-  TOWNSHIP ROAD, NUMBER AND SEGMENT LENGTH IN MILES
-  IMPASSABLE TOWNSHIP ROAD
-  OTHER ROAD
-  RAILROAD (IN SERVICE)
-  RAILROAD ABANDONED (TRACK RETAINED)
-  STATE BOUNDARY
-  COUNTY BOUNDARY
-  TOWNSHIP BOUNDARY
-  CITY OR BOROUGH BOUNDARY
-  MUNICIPAL BUILDING
-  SPLIT MILEAGE BETWEEN MUNICIPALITIES

TOTAL MILES	
Township Road System	29.74
State Highway System	46.73
Total	76.47

- 531 KLING RD
- 532 HAMMOND RD
- 551 MAPLE LA
- 552 SHERMAN TR
- 553 INDIAN SPRING TR
- 554 SECOND NARROWS RD
- 555 TIMBER LA
- 564 MOUNTAIN GREEN RD
- 565 MAIN SPRING RUN ST
- 567 SOUTH DRY RUN RD
- 568 WEST DRY RUN RD
- 569 SHEARER RD
- 570 SWEETWATER RD
- 572 MILL RD
- 573 SCHOOL RD
- 574 MAIN ST
- 575 NEW BRIDGE RD
- 576 GIBBONS RD
- 577 COONS RD
- 578 BURNS VALLEY RD
- 579 GOSHORN RD
- 581 PARSON RD
- 583 CROSS RD
- 585 ROBERTSON RD
- 586 STORE LA
- 587 MOUNTAIN RD
- 589 LONG LA
- 591 JOHNSON RD
- 592 STEWART RD
- 593 DOYLESTOWN RD
- 652 BRIGGS RD
- 679 HILL RD
- 680 HALF MOON RD
- 682 PANORAMIC LA



FANNETT
SECOND CLASS TOWNSHIP MAP
FRANKLIN COUNTY
 PREPARED BY THE
PENNSYLVANIA DEPARTMENT OF TRANSPORTATION
 BUREAU OF PLANNING AND RESEARCH
 GEOGRAPHIC INFORMATION DIVISION
 IN COOPERATION WITH THE
 U.S. DEPARTMENT OF TRANSPORTATION
 FEDERAL HIGHWAY ADMINISTRATION
 MUNICIPAL CODE 28 202
 REVISED PER FORM 990 DATED 9-27-04

