

TOTAL MILES
 Township Road System 20.01*
 State Highway System 30.77
 Total 50.78

POPULATION 668
 (2020 Census)

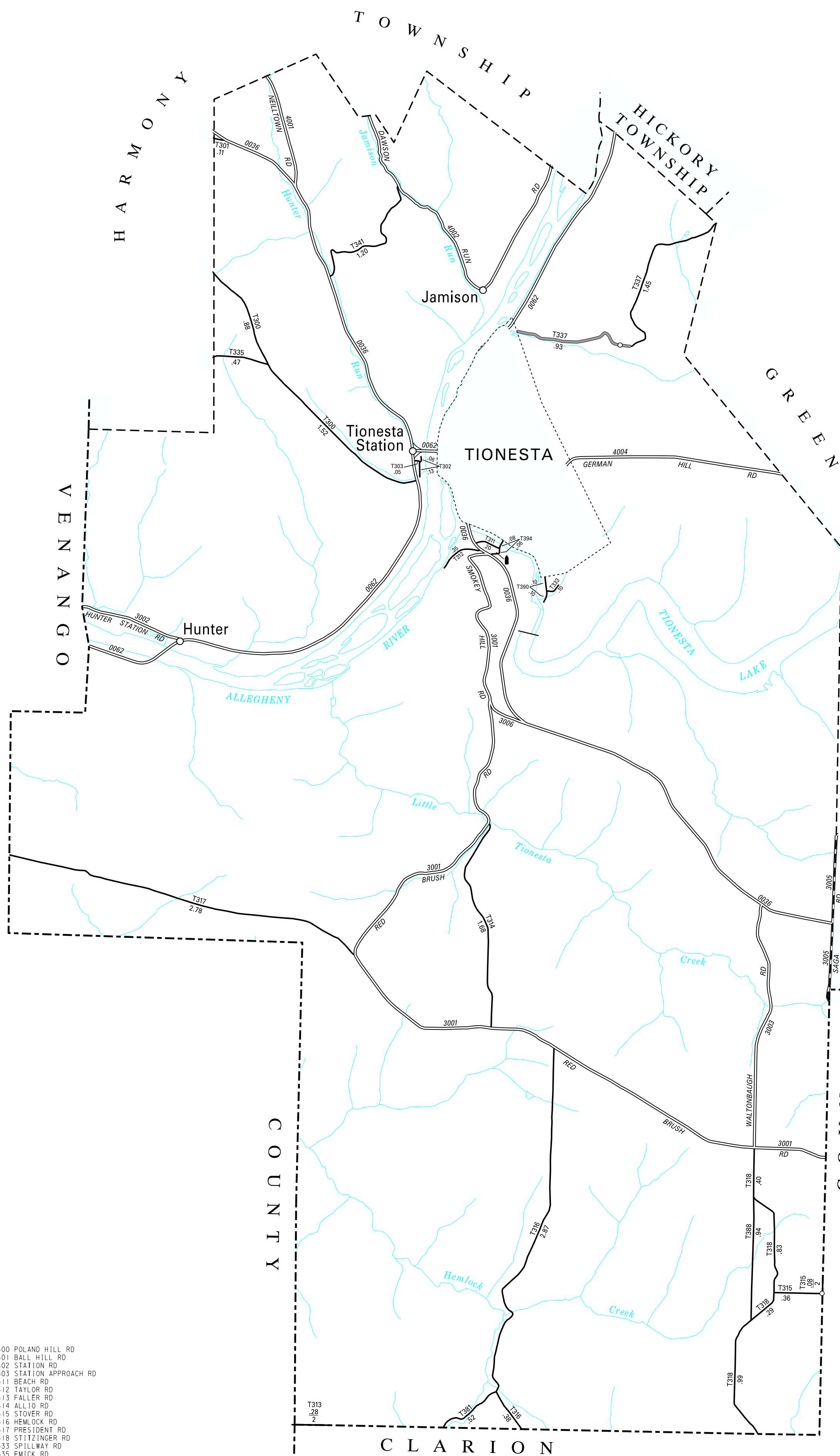
LEGEND

- LIMITED ACCESS HIGHWAY
- STATE ROUTE AND NUMBER
- STATE MAINTAINED BRIDGE ON TOWNSHIP ROAD
- TOWNSHIP ROAD, NUMBER AND SEGMENT LENGTH IN MILES
- IMPASSABLE TOWNSHIP ROAD
- TURNBACK TOWNSHIP ROAD
- OTHER ROAD
- RAILROAD (IN SERVICE)
- RAILROAD ABANDONED (TRACK RETAINED)
- STATE BOUNDARY
- COUNTY BOUNDARY
- TOWNSHIP BOUNDARY
- CITY OR BOROUGH BOUNDARY
- MUNICIPAL BUILDING
- SPLIT MILEAGE BETWEEN MUNICIPALITIES

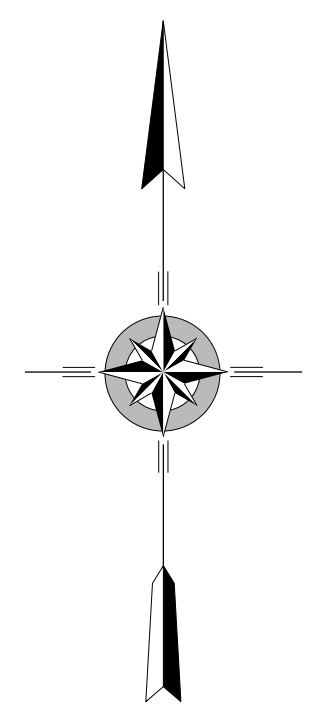
* Includes ACT 32 Turnback Mileage of 0.93

COPIES OF THIS MAP ARE AVAILABLE AT NOMINAL COST CONTACT:

PENNSYLVANIA DEPARTMENT OF TRANSPORTATION
 SALES STORE
 P.O. BOX 3451
 HARRISBURG, PENNSYLVANIA 17105-3451
 TELEPHONE: (717)787-6746



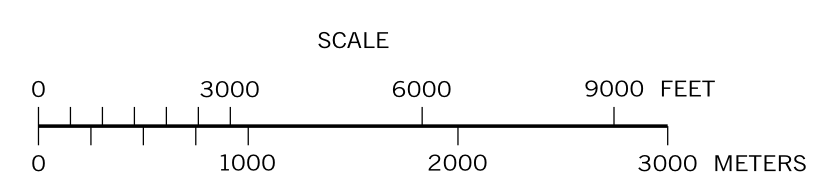
TOWNSHIP



**TIONESTA
 SECOND CLASS TOWNSHIP MAP
 FOREST COUNTY**

PREPARED BY THE
PENNSYLVANIA DEPARTMENT OF TRANSPORTATION
 BUREAU OF PLANNING AND RESEARCH
 GEOGRAPHIC INFORMATION DIVISION
 IN COOPERATION WITH THE
U.S. DEPARTMENT OF TRANSPORTATION
 FEDERAL HIGHWAY ADMINISTRATION

MUNICIPAL CODE 27 208
 THIS MAP IS PUBLISHED AS A SUPPLEMENTAL
 DOCUMENTATION OF LIQUID FUELS TAX FUND MILEAGES
 REVISED PER FORM 990 DATED 7-29-09



- 300 POLAND HILL RD
- 301 BALL HILL RD
- 302 STATION RD
- 303 STATION APPROACH RD
- 311 BEACH RD
- 312 TAYLOR RD
- 313 FALLER RD
- 314 ALLIO RD
- 315 STOVER RD
- 316 HEMLOCK RD
- 317 PRESIDENT RD
- 318 STITZINGER RD
- 333 SPILLWAY RD
- 335 EMICK RD
- 337 PIGEON HILL RD
- 341 JAMISON RUN RD
- 381 COUNTY LINE RD
- 388 PASSAVER RD
- 390 OUTFLOW RD
- 394 ELM ST